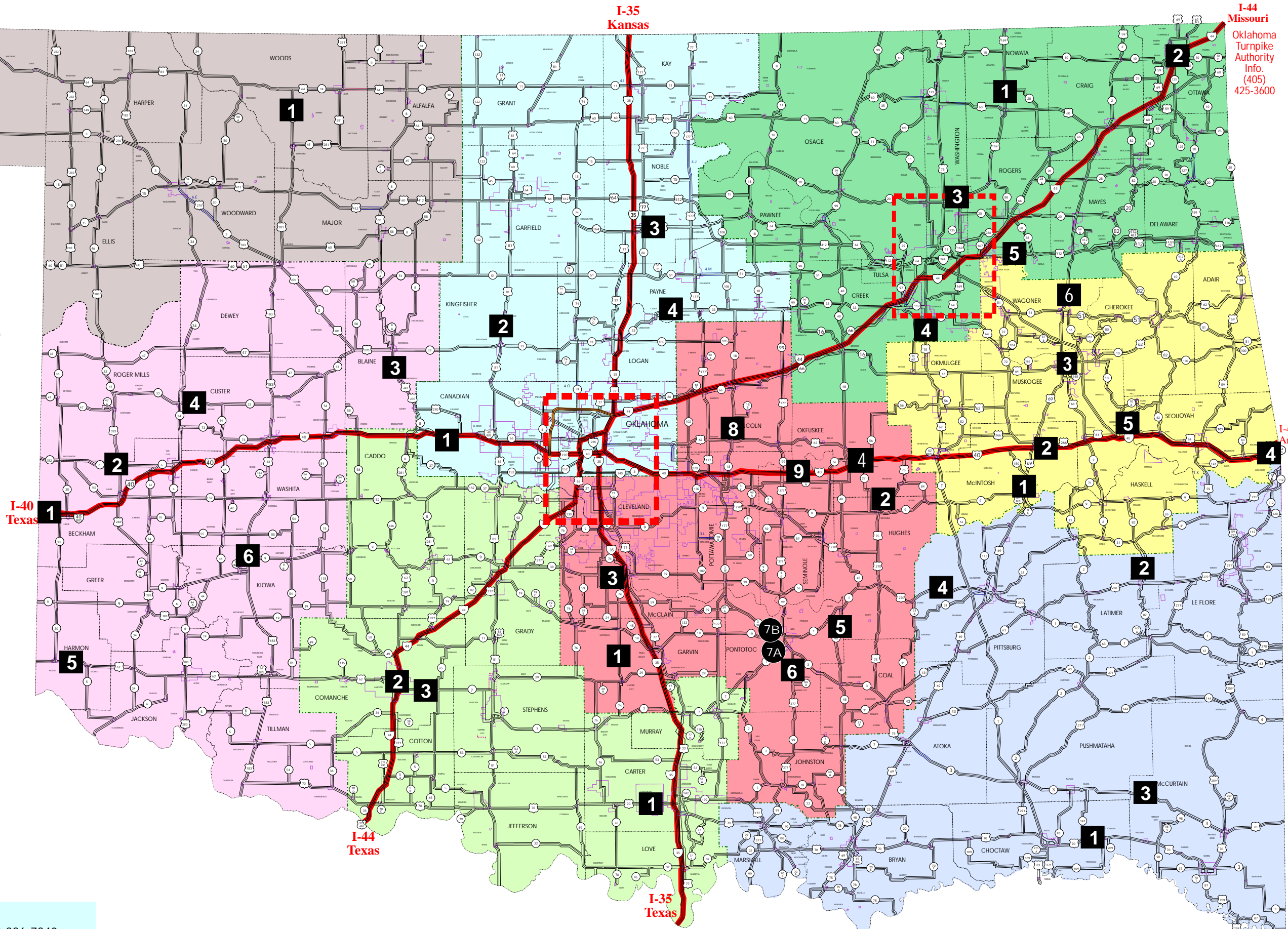




Winter 2011 - 12 Construction Projects

Major construction projects affecting traffic from December through February (including anticipated completion dates) www.okladot.state.ok.us



I-44 Missouri
Oklahoma Turnpike Authority Info. (405) 425-3600

I-40 Ark.

DIVISION 1, Muskogee 918-687-5407

1 US-69 McIntosh Co: Bridge rehabilitation over North Canadian River 8 miles north of the Pittsburg Co. line. Fall '12. Jensen Const. \$11.9 million. *One lane each direction, wide-load restriction.*

2 I-40 McIntosh Co: Reconstruction and resurfacing I-40 from US-69B in Checotah, east 5 miles. Spring '12. Dobson Brothers Const. \$15.2 million. *One lane each direction, wide load restriction*

3 US-62 Muskogee Co: Bridge rehabilitation over MK&T railroad, three miles east of US-69 in Muskogee. Winter '11. Manhattan Road and Bridge \$1.5 million. *One lane each direction, wide-load restriction.*

4 I-40 Sequoyah Co: Reconstruction and resurfacing, cable barrier & bridge from 5 miles west of the Arkansas State line, east 5 miles. Spring '12. Duit Const./TTK Cons. \$17.8 million. *One lane each direction, wide-load restriction.*

5 SH-10 Sequoyah Co: Bridge Rehabilitation over Deep Branch Creek & Illinois River, 2 miles east of the Muskogee Co. line. Spring '12. Wildcat Const. Co. \$2.9 million. *Highway closed to all traffic after construction begins.*

6 US-69 Wagoner Co: Cable barrier from 4 miles south of the Mayes Co. line, north 4 miles. Spring '12. Midstate Traffic Control. \$538,478. *One lane each direction.*

1 US-70 Choctaw Co: Constructing a new four lane highway from SH-147, east 5 miles. Spring '12. Cummins Const. \$11.6 million.

2 SH-82 Latimer Co: Land slide repair 5 miles north of US-270. Spring '12. Sherwood Const. Co. \$4.3 million. *One lane with signals.*

3 SH-3 McCurtain Co: Reconstructing roadway and bridges from 4.5 miles east of the Pushmataha Co. line extending east 6 miles. Fall '13. Cummins Const. \$12.1 million.

4 US-270 Pittsburg Co. Replacing Coal Creek Bridge 13.2 miles east of the Hughes Co. line. Spring '12. C-Gawf Const. \$2.7 million.

DIVISION 3, Ada 580-332-1526

1 SH-74 Garvin Co: Replace bridges 8 miles north of SH-29. Fall '12. OBC/Plains. \$4.4 million

2 US-75 Hughes Co: Reconstruction on new alignment from Wetumka northeast 3 miles. August '12. Sewell Brothers. \$8.5 million. *Flaggers*

3 SH-39 McClain Co: Reconstruct and widen west of I-35. Spring '12. Markwell Paving Co. \$6.8 million. *Traffic lights*

4 I-40 Okfuskee Co: Cable barrier from one mile west of SH-48, east 14 miles. Spring '12. Action Safety. \$2.3 million. *Flaggers, night lane closures*

5 SH-48 Pontotoc Co: Replace bridge 9 miles north of Coal Co. line. Summer '12. OBC/Plains \$4 million. *Flaggers*

6 SH-99 Pontotoc Co: Replace bridge south of SH-3. Winter '11. Plains Bridge. \$1.6 million

7 Bridge work Pontotoc Co: Spring '12. OBC, Inc. \$1.4 million. *Traffic lights*

A SH-1 over SH-3 in Ada
B SH-19 over SH-3W in Ada

8 SH-18 Lincoln Co: Add shoulders and resurface existing pavement from 3 miles south of Meeker to SH-66. Fall '12. Haskell Lemon Const. \$6.8 million. *Flaggers*

9 I-40 Seminole Co: Resurface and cable barrier east of SH-99. Spring '12. TTK Const./Duit Const. \$25 million. *Flaggers, two-way interstate traffic.*

Metro insets on back

DIVISION 4, Perry 580-336-7340

1 I-40 Canadian Co: Cable barrier installation from 8 miles west of US-270, east 9 miles. Winter '11. Action Safety. \$984,000.

2 US-81 Kingfisher Co: Northbound bridge deck over the Cimarron River, 7 miles north of SH-33. Spring '12. A.M. Cohron & Son, Inc. \$2 million. *One lane each direction, both directions of traffic using existing southbound bridge.*

3 US-64 Noble Co: Surface work from Boundary St. in Perry, east 6.5 miles. Fall '12. Wittwer Const. Co. \$6.8 million.

4 SH-33 Payne Co: New construction from 2 miles east of Coyle, east 7 miles. Winter '12. Duit Const. \$9 million. *Flagmen and temporary detours*

DIVISION 5, Clinton 580-323-1431

1 I-40 Beckham Co: Weigh station work 2 miles east of the Texas state line. Fall '11. Duit Const. Co. Inc./TTK Const. Co., Inc. \$8.7 million.

2 US-283 Beckham Co: Bridge and approaches over Timber Creek, 1 mile north of the SH-6 junction. Summer '12. Wittwer Construction Co., Inc. \$1.4 million.

3 US-270 Blaine Co: Surface and bridge work 3 miles south of the SH-33 junction. Winter '11. Haskell Lemon Const. Co. \$7.7 million.

4 SH-33 Custer Co: Bridge rehabilitation over Washita River and Washita River Overflow, 5 miles east of SH-34. Winter '11. OBC, Inc./Plains Bridge. \$1.5 million. *Westbound detour at the SH-33/SH-44 junction in Butler. Go south on SH-44 to SH-73 West, then to SH-34 North to the SH-33/SH-34 junction in Hammon, OK.*

5 US-62 Harmon Co: Resurface from 1 mile east of SH-30, east 8 miles. Winter '11. Cornell Const. \$1.8 million.

6 US-183 Kiowa Co: Bridge work from 2 miles north of the SH-9 West junction, north 2 miles. Summer '12. Cornell Const. \$1.1 million.

DIVISION 6, Buffalo 580-735-2561

1 SH-14 Woods Co.: Bridge work over Eagle Chief Creek from 3 miles south of US-64, south 2 miles. Winter '12. Reece Const. \$1 million. *Road closed to thru traffic. North bound traffic detour east to SH-45/US-281, then north on US-281 to SH-14/US-64.*

DIVISION 7, Duncan 580-255-7586

1 US-70 Carter Co: Reconstruction in Lone Grove. Fall '11. Silver Star. \$6.5 million.

DIVISION 8, Tulsa 918-838-9933

1 US-169 Nowata Co: Bridge Rehabilitation over California Creek 4 miles north of US-60. Summer '12. Becco Contr. \$3.3 million. *Wide-load restriction.*

2 I-44 Comanche Co: Concrete pavement rehabilitation from near SH-7, north to Gore Blvd. Spring '12. Chester Bross Const. \$4.7 million. *One lane each direction.*

3 SH-7 Comanche Co: Reconstruct eastbound lanes beginning at Trail Road, east to SH-65. Spring '12. Sherwood Const. \$5.9 Million. *One lane each direction.*

2 SH-10 Ottawa Co: Road and bridge work over I-44. Fall '12. Becco Contr. \$19.7 million.

3 SH-20 Tulsa Co: Reconstruction from 14th Street to 22nd Street in Collinsville. Spring '12. Paragon Contr. \$2 million.

4 US-75 Tulsa Co: Bridge replacement over Middle Duck Creek, 1 mile north of the Okmulgee Co. line. Summer '12. Manhattan Road and Bridge. \$2.5 million. *Wide load restriction.*

5 US-412P Wagoner/Rogers Co: Surface and bridge work 5 miles east of Turner Turnpike (I-44). Spring '12. Sherwood Const. \$7.8 million.

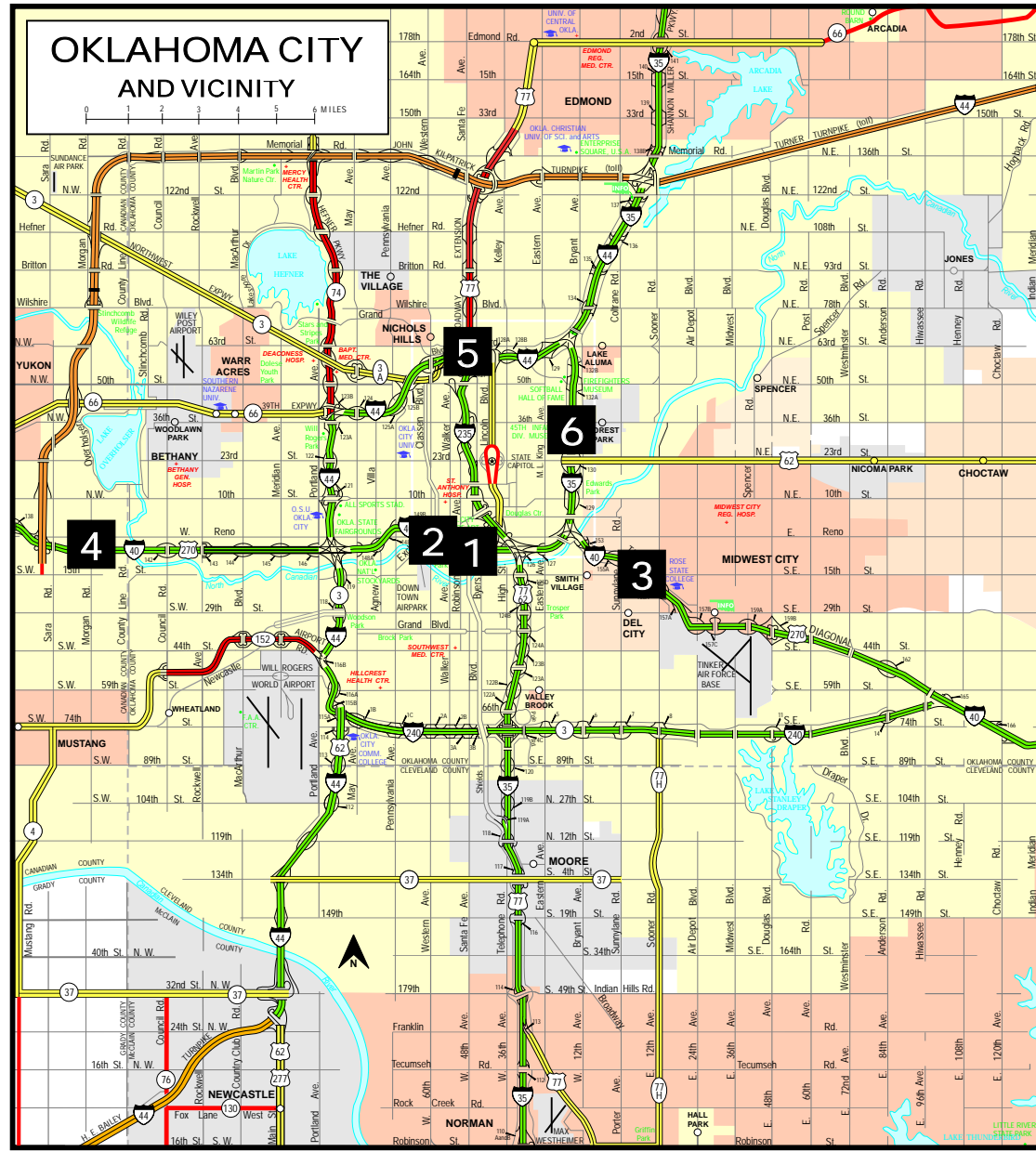
To report maintenance concerns in the OKC metro call 231-4DOT

Oklahoma City Metro Area Construction Projects

OKC Annex – 405-319-3580

- I-40** Oklahoma Co: New I-40 realignment. Winter '12. Allen Contr. \$28.1 million. *Expect various lane shifts in the area; please see daily traffic advisories for details*
- I-40** Oklahoma Co: OKC Crosstown Expwy. just east of Western Ave. Winter '12. Duit/TTK Const. \$25.5 million. *Project will affect traffic on the new crosstown bridge when it is opened.*
- I-40** Oklahoma Co: Surface work on S.E. 15th Street in Del City from Vickie Drive, east 1 mile. Summer '12. Schwarz Const. \$2.6 million. *S.E. 15th Street ramps closed in both directions.*
- I-40** Canadian Co: Morgan Road interchange. Summer '12. Allen Contr. \$34 million.
- I-235** Oklahoma Co: Surface and bridge work on the southbound I-235 off ramp to westbound I-44. Summer '12. Haskell Lemon Const. Co. \$18 million. *Acceleration lane for merging traffic closed. Short merging distance.*
- I-35** Oklahoma Co: Cable barrier from US-62, north 3 miles. Winter '12. Action Safety Supply Co. \$841,662.63.

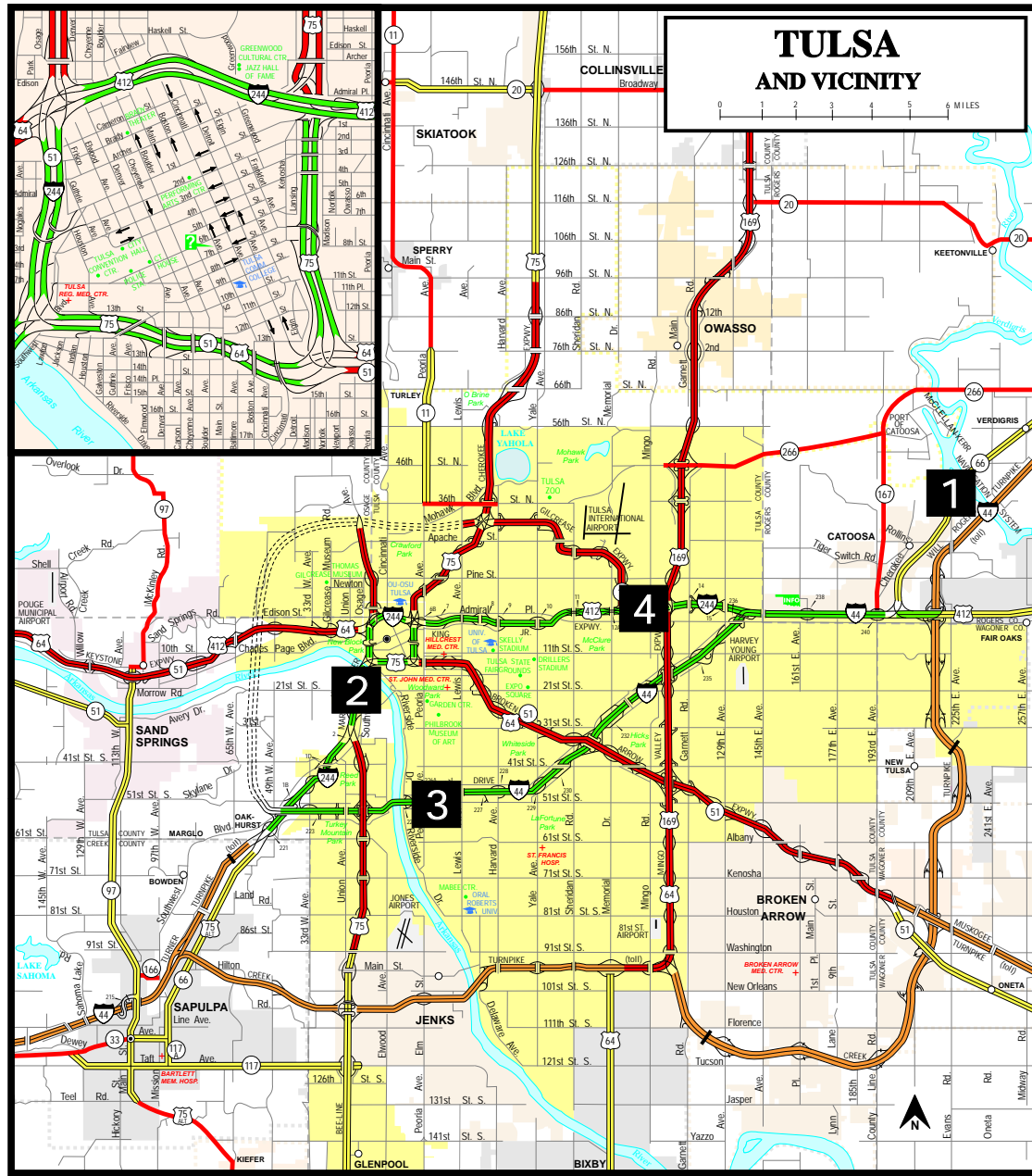
For daily Tulsa and Oklahoma City metro lane closures visit:
<http://www.okladot.state.ok.us/newsmedia/traffic-advisory.htm>



Tulsa Metro Area Construction Projects

Division 8 – 918-838-9933

- SH-66** Rogers Co: Bridge work over Bird Creek 4 miles north of I-44. Winter '12 Manhattan Road and Bridge. \$5.3 million. *Wide load restrictions.*
- I-244** Tulsa Co: Replace I-244 westbound Bridge over Arkansas River (near southwest corner of Inner Dispersal Loop). Summer '13. Manhattan Road and Bridge. \$63.6 million. *Traffic detour to eastbound bridge, roadway and ramp closures, wide load restrictions.*
- I-44** (Skelley Dr.) Tulsa Co: Surface and bridge work from the Arkansas River east to Lewis Avenue. Summer '12 Becco Const. \$32.4 million. *Various ramp and frontage road closures.*
- I-244** Tulsa Co: Bridge and pavement rehabilitation from 73rd Street east to I-44. Fall '13. Sherwood Const. \$35 million. *Ramp and roadway closures, wide-load restrictions*



PRSR STD
 U.S. POSTAGE
 PAID
 OKLAHOMA CITY, OK
 PERMIT NO. 618

Building Oklahoma
 Highway Construction Update
 The Oklahoma Department of Transportation
 Media and Public Relations Division
 200 N.E. 21st Street
 Oklahoma City, OK 73105

Project Key

Regardless of the type of work (e.g., reconstruction, widening), work zones will have a lower speed limit than open highway. Please observe the posted speed limit and be especially alert in work zones.

The following road work descriptions will give you an idea of what to expect when you encounter them. *The amount of delay and congestion depends on overall traffic volume, time of day and number of miles the project extends.* Also, accidents in constricted traffic areas can cause significant delays.

Reconstruction: The highway is being rebuilt. Some lanes may be shut down for work while others remain open to keep traffic flowing. Signs will be in place.

Cable Barrier: Cable barrier is being installed in the median, requiring some lane closures.

Construction on new alignment: Usually only affects traffic with lower speed limits and some construction where the project ties into existing highway.

Surfacing/Resurfacing/Pavement Rehabilitation: Adding pavement over existing road structure. Will have lane closures and a lower speed limit.

Bridge work: New bridges will normally be built alongside existing ones, with little in the way of delays. Work on existing bridges, such as rehabilitation and resurfacing, will include lane closures.

Replacing an existing bridge will sometimes require rerouting traffic at the site.

Widening: Usually require some lane closures, but typically for only portions of the project length.

For turnpike information call the Oklahoma Turnpike Authority at 405-425-3600. For road conditions call the Department of Public Safety at 888-425-2385.

Building Oklahoma

Oklahoma Highway Construction Update

Winter 2011-12

OD 100 T
 1911-2011

Building Oklahoma

Highway Construction Update

Only major construction projects that affect traffic from December through February are shown on this publication.

"Building Oklahoma" is published by the Oklahoma Department of Transportation as an aid for trip planning and routing. Information contained in this publication is based on approximations available at press time. Other factors may delay, extend or interrupt work on projects beyond published completion dates. Not all projects under construction are represented on this map. Short-term jobs and projects that do not significantly affect traffic flow are not included.

This publication, printed by the Printing Services Branch of the Technology Services Division, Oklahoma Department of Transportation, as authorized by Secretary of Transportation Gary Ridley; 5,500 copies have been prepared and distributed at a cost of \$0.16 per issue. Copies have been deposited with the Publications Clearinghouse of the Oklahoma Department of Libraries.

DOT strongly discourages texting or tweeting while driving.

KNOW B4 U GO! Follow us on Twitter.com @OKDOT

Celebrating 100 Years of Transportation
 Cover photo: Snow removal was necessary in the 1920s as it is today. This plow is removing snow between Seminole County and Hughes County.

Inside cover photo: Field Division 3 workers enjoy themselves at the open house in Ada. Over the summer, there were open houses for all eight field divisions.