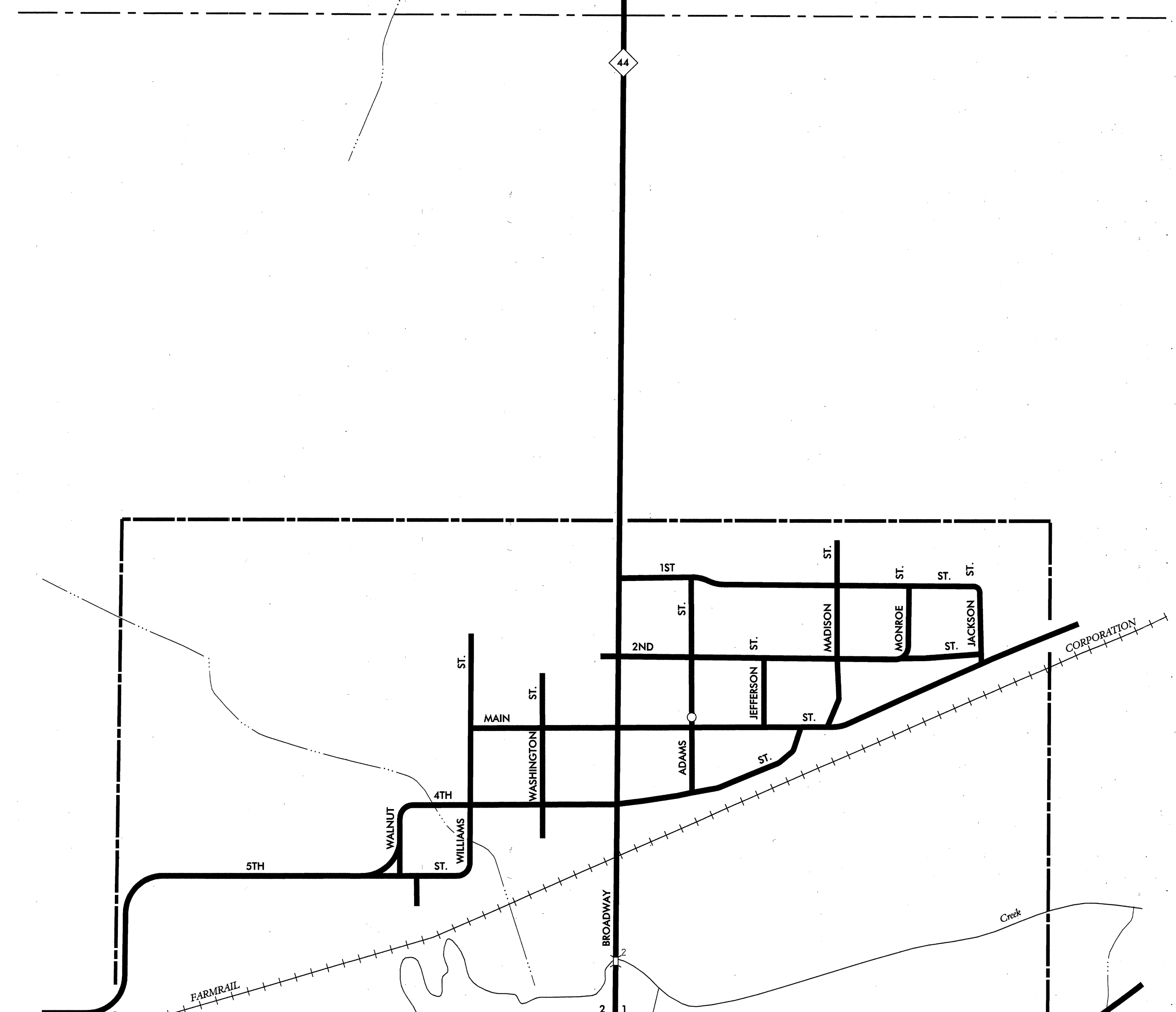


C U S T E R

C O U N T Y

TO BUTLER
R19W

44



TTIN

FARMRAIL

Turkey

BROADWAY

Creek

Sand

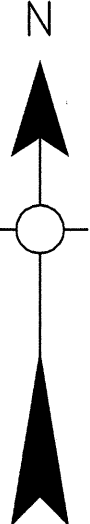
TO CLINTON

40

44

TO BURNS FLAT

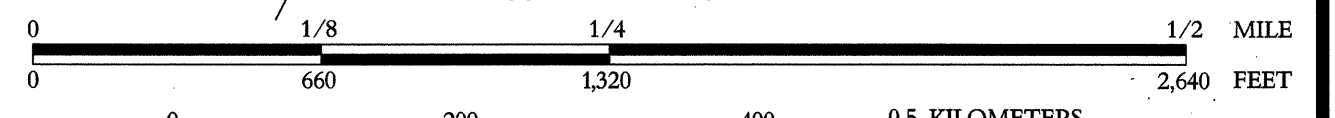
44



STATE OF OKLAHOMA
DEPARTMENT OF TRANSPORTATION

CITY OF
FOSS
WASHITA COUNTY
1990
POPULATION
148


SCALE IN MILES



SCALE IN METERS

LEGEND

- CORPORATE LIMITS
- STATE NUMBERED ROUTES
- U.S. NUMBERED ROUTES
- INTERSTATE ROUTES



ALL DATA CURRENT TO
DATE OF INVENTORY
AUGUST 1999
ORIGINAL DRAFTING BY M.L.B. AUGUST 2000
STATE SYSTEM REVISED TO AUGUST 2000

Copies of this map are available for public use at nominal cost.
Address:
OKLAHOMA DEPARTMENT OF TRANSPORTATION
REPRODUCTION BRANCH (Phone - 521-2586)
200 N.E. 21st STREET
OKLAHOMA CITY, OKLA. 73105

ALL RIGHTS RESERVED

COMPUTER GENERATED

FOSS, WASHITA CO.
AUGUST 1999