

22 23 24 25 26 27 28 29 30 31 32

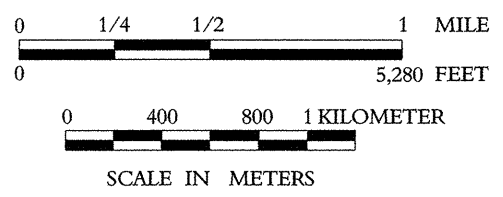
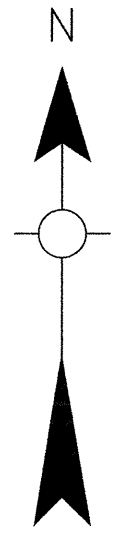
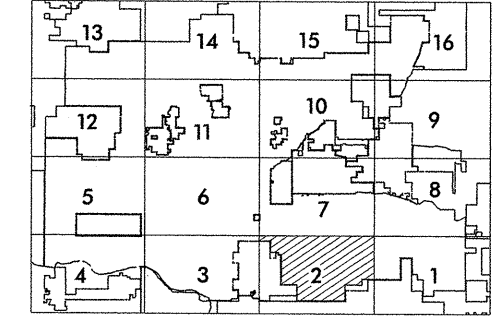
V-23  
01 BIRCHWOOD LN.  
02 CHERRY LN.  
03 HAWTHORNE LN.  
04 WALKER LN.  
05 BURNWOOD BLVD.

W-22  
01 BRIDGWAY CT.  
02 HERITAGE CR.  
03 WOODBINE CR.  
04 WINDING CREEK RD.

X-22  
01 BRIDGWAY CR.  
02 17th ST.  
03 LINCOLN AVE.  
04 WALKER CT.  
05 10th CT.  
06 9th CT.  
07 RANDAL DR.  
08 BOULEVARD PL.  
09 AVERY PL.  
10 WILKINSON CT.  
11 SAVIER MEDICAL DR.  
12 RED OAK CR.  
13 PINEWOOD DR.  
14 SMOCKING OAK CR.

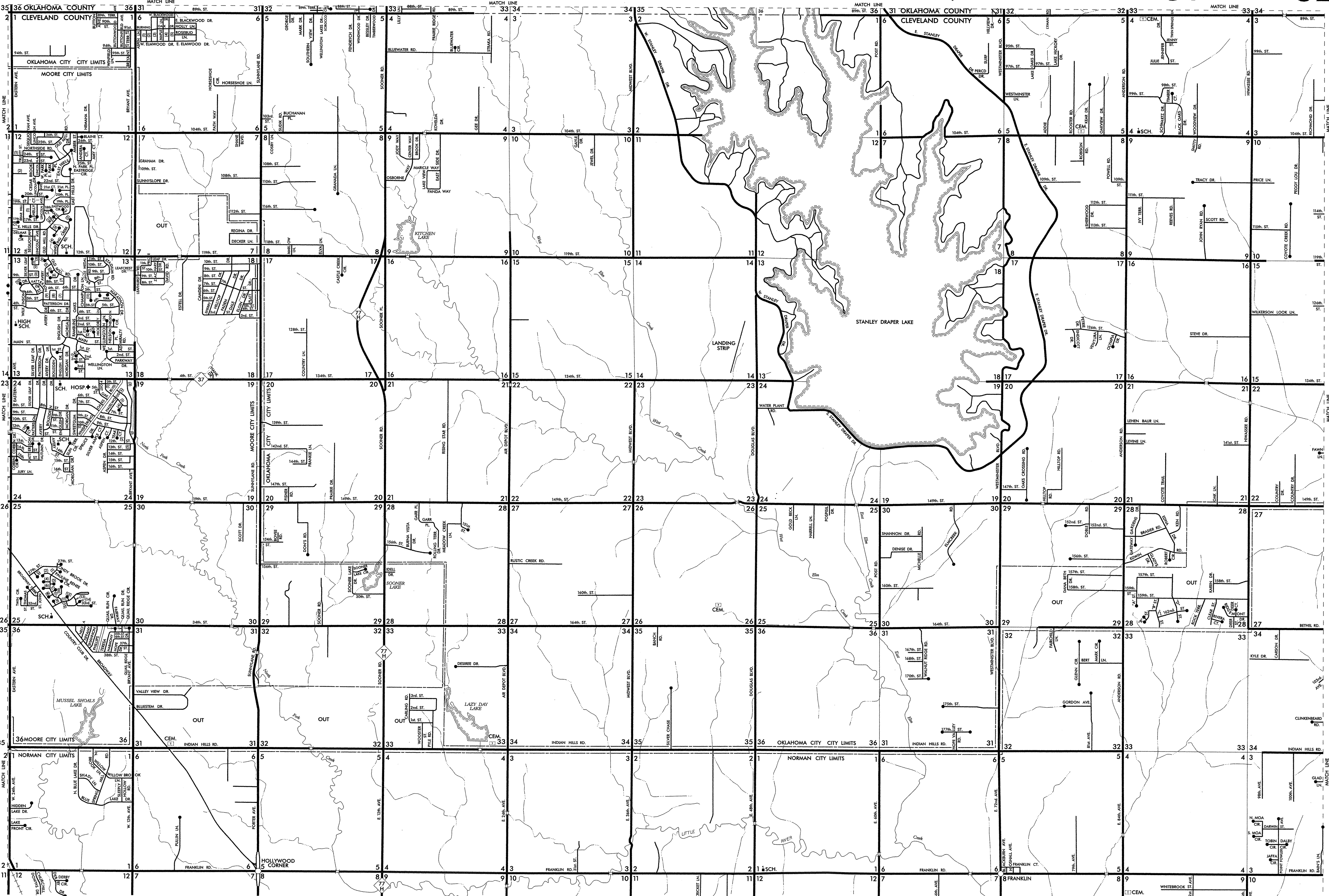
Y-22  
01 PINEWOOD DR.  
02 COTTONWOOD  
03 NEW BRANT AVE.  
04 PINEWOOD CT.  
05 KNOWLEDGE TERR.

Z-22  
01 ELIZABETH ANN  
02 28th ST.  
03 ANGELA FRANCES  
04 30th ST.  
05 JERRY LARD CR.  
06 ANDREA RIVE CR.  
07 LOS ARBIDE CR.  
08 CHRISTOPHER TODD CR.  
09 WILLOW FINE DR.  
10 JASON RYAN CR.  
11 JUDY TERRY  
12 ANDREA CR.  
13 CAROL CR.



V  
W  
X  
Y  
Z  
AA  
BB

V  
W  
X  
Y  
Z  
AA  
BB



22 23 24 25 26 27 28 29 30 31 32

Copies of this map are available for public use at nominal cost.  
Address:  
OKLAHOMA DEPARTMENT OF TRANSPORTATION  
REPRODUCTION BRANCH (Phone - 521-2586)  
200 N.E. 21st STREET  
OKLAHOMA CITY, OKLA. 73105