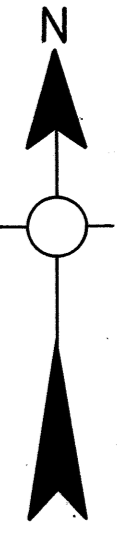
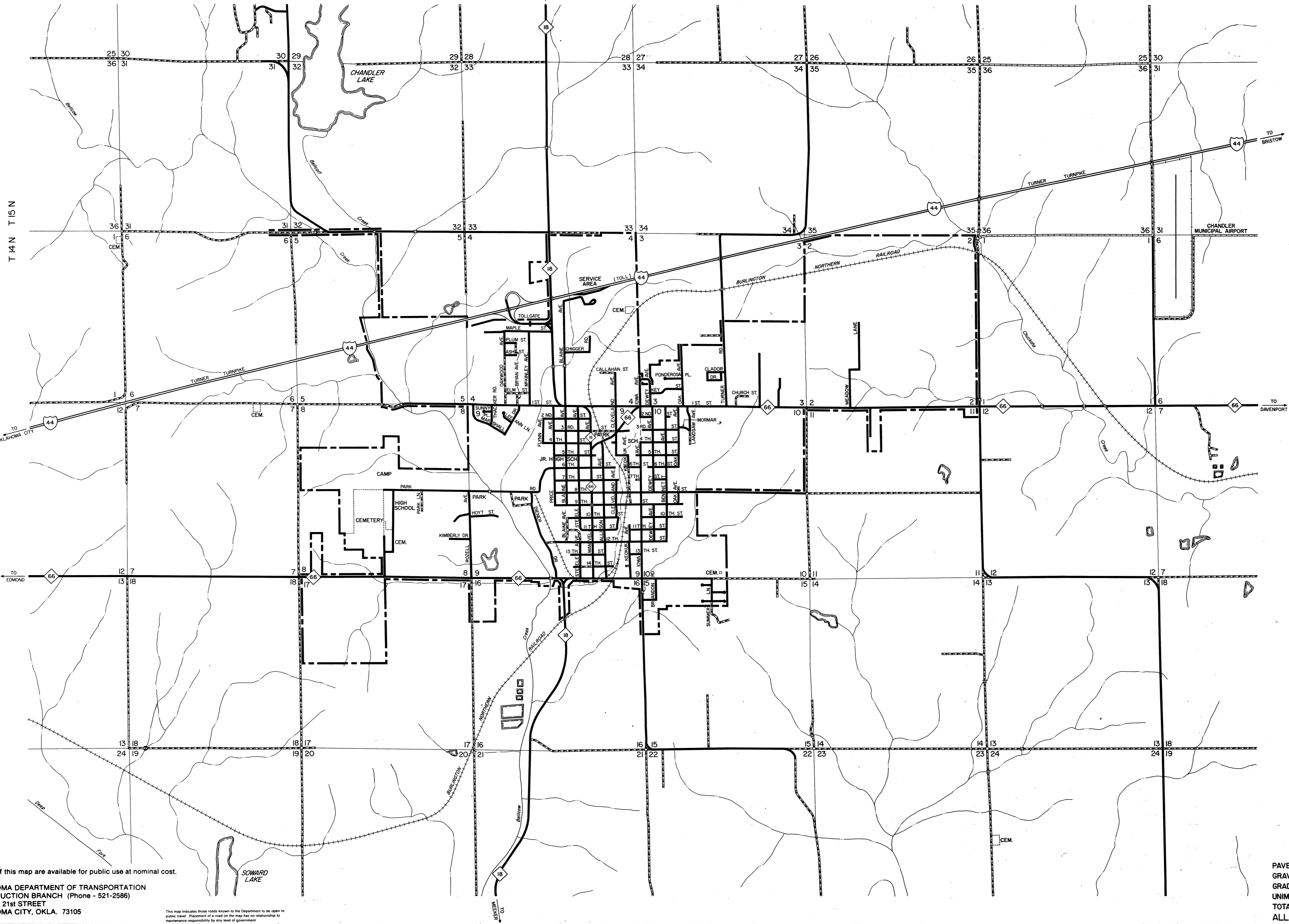
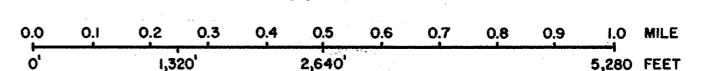


R3E R4E

R4E R5E



STATE OF OKLAHOMA
 DEPARTMENT OF TRANSPORTATION
 CITY OF
CHANDLER
 LINCOLN COUNTY
 1990
 POPULATION
 2,596
 SCALE



LEGEND

MILEAGE	
PAVED	34.2 CORPORATE LIMITS
GRAVEL	2.8 STATE NUMBERED ROUTES
GRADED & DRAINED	0.0 U.S. NUMBERED ROUTES
UNIMPROVED	0.0 INTERSTATE ROUTES
TOTAL STREETS & HIGHWAYS	37.0 STREETS 29.2 HIGHWAYS 7.8
ALL RIGHTS RESERVED	

Copies of this map are available for public use at nominal cost.
 Address:
 OKLAHOMA DEPARTMENT OF TRANSPORTATION
 REPRODUCTION BRANCH (Phone - 521-2586)
 200 N. E. 21st STREET
 OKLAHOMA CITY, OKLA. 73105

This map indicates those roads known to the Department to be open to public travel. Placement of a road on the map has no relationship to maintenance responsibility for any level of government.

MARCH 1990