

July 14, 1958

Item No. 444

McClain County - Change in State Highway System - Purcell

That the Commission approve the following changes in the State Highway System due to completion of Project F-380(8) and F-380(16)(17):

REMOVE DESIGNATION ONLY: Beginning at the Jct. of 5th Street and Washington Street, thence easterly one block to 4th Street, a distance of 0.1 mi., remove SH 74 designation.

REMOVE FROM THE STATE HIGHWAY SYSTEM: Beginning at the intersection of 4th and Washington Streets in Purcell and extending north and west along old alignment of SH 74, a distance of 1.1 miles.

ADD TO THE STATE HIGHWAY SYSTEM: Beginning at the intersection of 5th and Washington Streets in Purcell and extending north over Project F-380(8) on 5th Street, a distance of 1.1 miles to be added to the System as SH 74.

Beginning at a point 1.1 miles north of 5th Street and Washington Street in Purcell and ext. northwesterly along new alignment a distance of 1.4 miles to be added to the State Highway System as SH 74G.\*

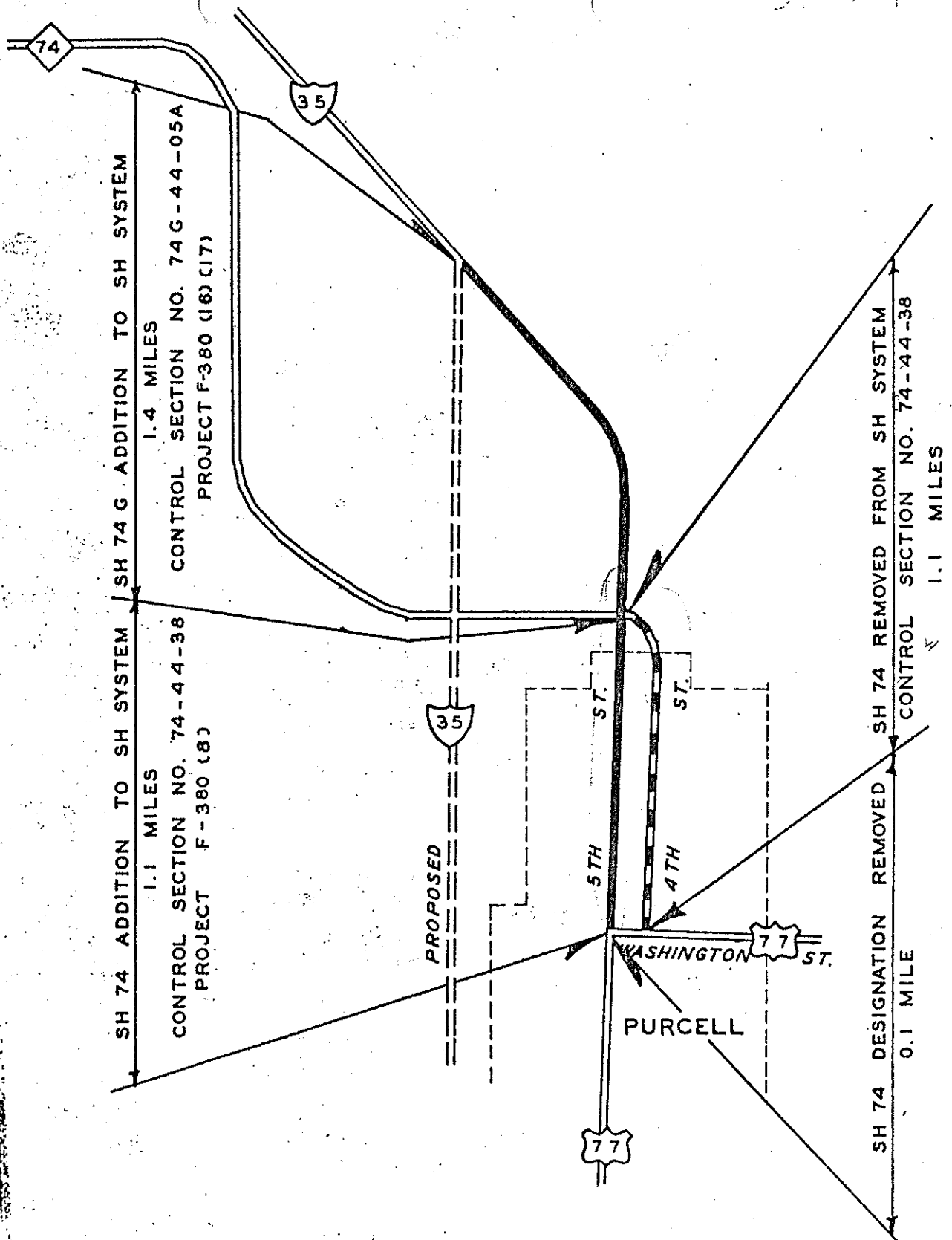
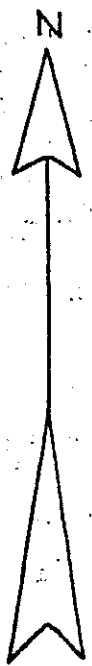
\* (This designation to be changed upon completion of Interstate System in this vicinity and the designation of a city route and city stub as authorized by AASHO.)

Approved

Tucker  
Hicks  
Brad - 2



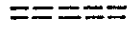
5

SH 74



SH 74 RELOCATION AND  
 SH 74 G ADDITION TO SH SYSTEM  
 PURCELL NORTH  
 MC CLAIN COUNTY  
 JUNE 24 1958

APPROVED 7-14-58 ITEM 444  
 OKLAHOMA STATE HIGHWAY COMMISSION

APPROVED ADDITION TO SH SYSTEM   
 APPROVED DELETION TO SH SYSTEM   
 FUTURE INTERSTATE HIGHWAY 35   
 PRESENT SH SYSTEM 