

October 12, 1954

Okmulgee County - US 62 - US 75 - SH 1  
Changes in the State Highway System

That the Commission approve the following changes in the State Highway System in order that the system may conform to new construction:

Remove from the system:

Old SH 1, US 62 and US 75, beginning at the Okfuskee-Okmulgee County Line, thence easterly to the West city limits of Henryetta, a total distance of 5.0 Miles.

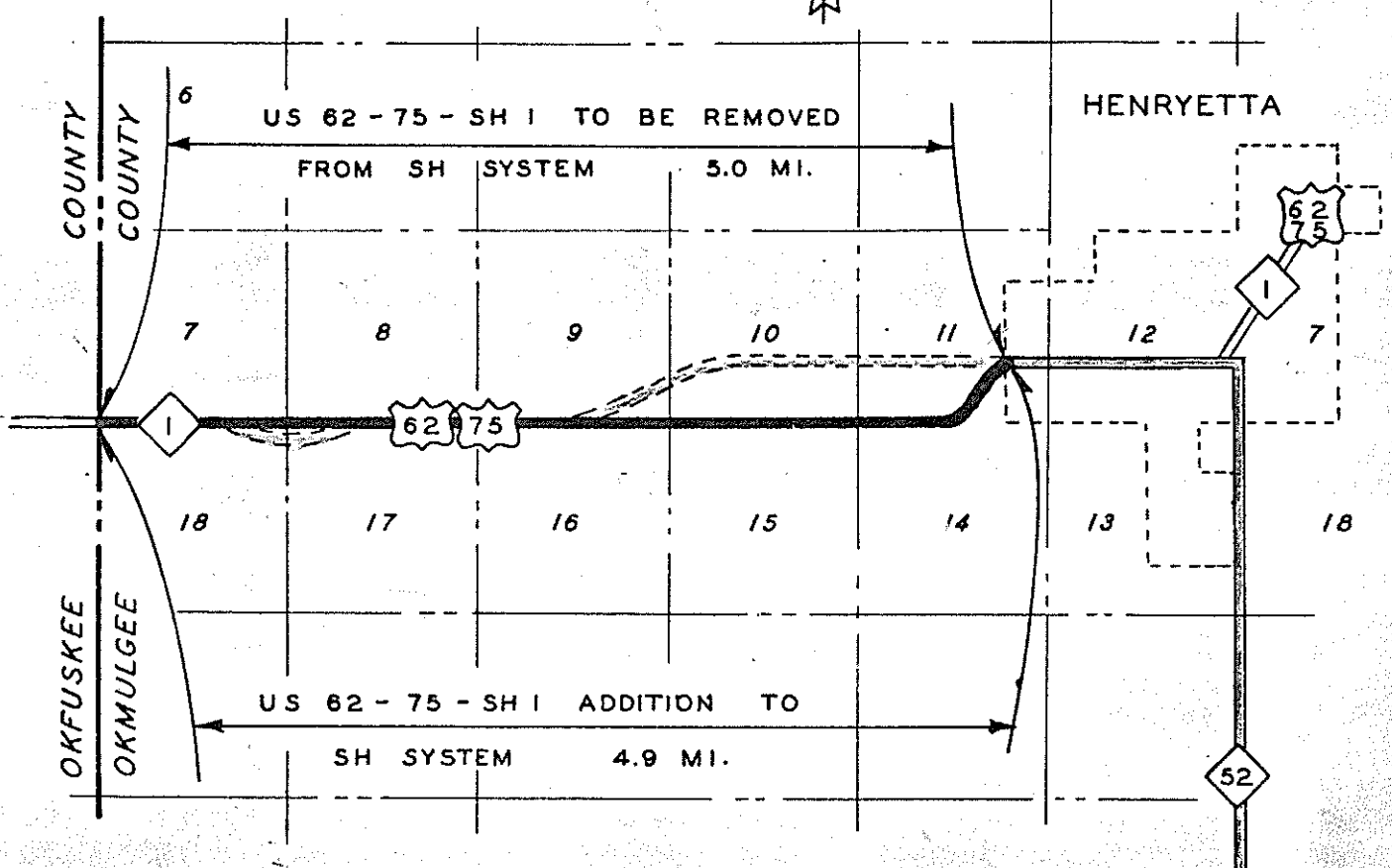
Add to the System: (Mark and Maintain)

New SH 1, US 62 and US 75, beginning at the Okfuskee-Okmulgee County line, thence Easterly on new construction (F-168(2) to the West city limits of Henryetta, a total distance of 4.9 miles.

Sketch attached.



Commission Meeting: November 1, 1954 Item No. 550

APPROVED



SH 1 - US 62 - 75 RELOCATION  
 HENRYETTA EAST *west*  
 OKMULGEE COUNTY  
 AUG. 27, 1954

APPROVED 11-1-54 ITEM 550  
 OKLAHOMA STATE HIGHWAY COMMISSION

PROPOSED ADDITION TO SH SYSTEM   
 PROPOSED DELETION TO SH SYSTEM   
 PRESENT SH SYSTEM 