

AGENDA ITEM NO: 57(d)

US Highway 62 Relocation - Kiowa and Tillman Counties

Redesignate US Highway 62 as US Highway 62 Business beginning at its junction with the new location southwest of Snyder and extending easterly through Snyder to its junction with the new location southeast of Snyder, a distance of 7.8 miles.

Add to the State Highway System a segment of new road to be designated as US Highway 62 beginning at its junction with the old road southwest of Snyder and extending east to its junction with the old road southeast of Snyder, a distance of 7.0 miles. This segment of new road is being built as FAP Project F-216(29).

This revision to the State Highway System will become effective upon the completion of its construction.

ACTION: Approved, April 3, 1972

ΟΚΙΩΝΟΜΑ 21916 ΗΙΔΡΜΑΛ ΔΕΒΓ

AMERICAN ASSOCIATION OF STATE HIGHWAY OFFICIALS



PRESIDENT  
J. C. Dingwall  
State Highway Engineer  
Texas State Highway Department  
State Highway Building  
Austin, Texas 78701

EXECUTIVE DIRECTOR  
A. E. Johnson  
341 Nat'l Press Bldg.  
Washington, D. C. 20004  
Telephone 628-2438

June 26, 1972



Mr. Chester Brooks, Director  
Oklahoma Department of Highways  
Jim Thorpe Building  
Oklahoma City, Oklahoma 73105

Dear Mr. Brooks:

I am writing to advise you of the action taken by the U.S. Route Numbering Subcommittee at it's meeting on June 19 concerning the requests by your Department for the relocation of U.S. Route 60, Bartlesville; relocation of U.S. Route 62 and the designation of a business route thereon at Snyder; the relocation of U.S. 64 between Keystone Dam and Sands Spring and the relocation of U.S. Route 75 near Copan.

The Committee's action was to approve all four of your applications and this action was confirmed by the Executive Committee at it's meeting on June 20. Approved copies of the applications are being returned herewith.

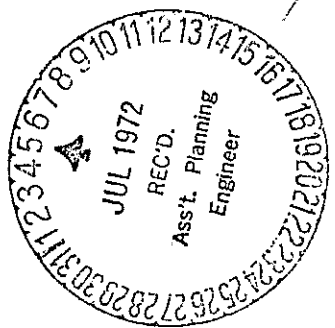
Yours very truly,

A. E. Johnson  
Executive Director

*[Signature]*  
H. J. Rhodes  
Assistant Director for  
Technical Activities

HJR:mas

Enclosures



State Copy

# AMERICAN ASSOCIATION OF STATE HIGHWAY OFFICIALS

AN APPLICATION

FROM THE STATE HIGHWAY DEPARTMENT OF  
OKLAHOMA



FOR

- the Elimination of a U.S. Route .....
- the Establishment of a U.S. Route .....
- the Relocation of U.S. Route ..62.....
- the Extension of U.S. Route .....
- the Establishment of an Alternate U.S. Route .....
- the Establishment of a Temporary U.S. Route .....
- \*  the Recognition of a Business Route on U.S. Route ....62..
- \*  the Recognition of a By-pass Route on U.S. Route .....

BETWEEN

SW of Snyder and SE of Snyder

The Following  
State or States are  
Involved:

(In case more than one State is involved, an application must be submitted by each State for that portion within the respective State.)

.....

.....

.....

.....

.....

.....

Date Received	4/14/72
Date application acknowledged	4/14/72
Date to Route Number Committee	5/16/72
Date considered by Executive Committee	6/19/72
Action of Executive Committee	Approved
Member Department Notified	6/26/72

(This block to be completed by AASHO General Office.)

Date Submitted:

April 6, 1972

\* A local vicinity map needed on Page 3. On Page 5 a short statement to the effect that there are no deficiencies on proposed routing, if true, will suffice. If there are deficiencies, they should be so indicated in accordance with Page 4 instructions.

SUBMIT SIX COPIES

April 6, 1972

C  
O  
P  
Y  
City Clerk  
City of Snyder  
Snyder, Oklahoma 73566

Dear Sir:

The Oklahoma State Highway Commission in regular session April 3, 1972, Item 57(d), approved the following revision in the State Highway System:

Reroute US Highway 62 on the new location from west of Snyder to east of Snyder and designate the present route as US Highway 62 Business from west of Snyder to east of Snyder.

This revision will be effective upon the completion of construction of the new location.

A copy of the Commission Minutes concerning this action and a sketch map indicating the location of this revision are enclosed for your information.

Sincerely,

Monty C. Murphy, P.E.  
Planning Engineer

MCM:kdg

Enclosure

cc: Maintenance Engineer, Tom R. Terry  
Division Engineer, Rene Hines  
Commissioner, Robert M. Kerr

April 6, 1972

Board of County Commissioners  
Kiowa County Courthouse  
Hobart, Oklahoma 73651

Gentlemen:

The Oklahoma State Highway Commission in regular session April 3, 1972, Item 57(d), approved the following revision in the State Highway System:

Reroute US Highway 62 on the new location from west of Snyder to east of Snyder and designate the present route as US Highway 62 Business from west of Snyder to east of Snyder.

This revision will be effective upon the completion of construction of the new location.

A copy of the Commission Minutes concerning this action and a sketch map indicating the location of this revision are enclosed for your information.

Sincerely,

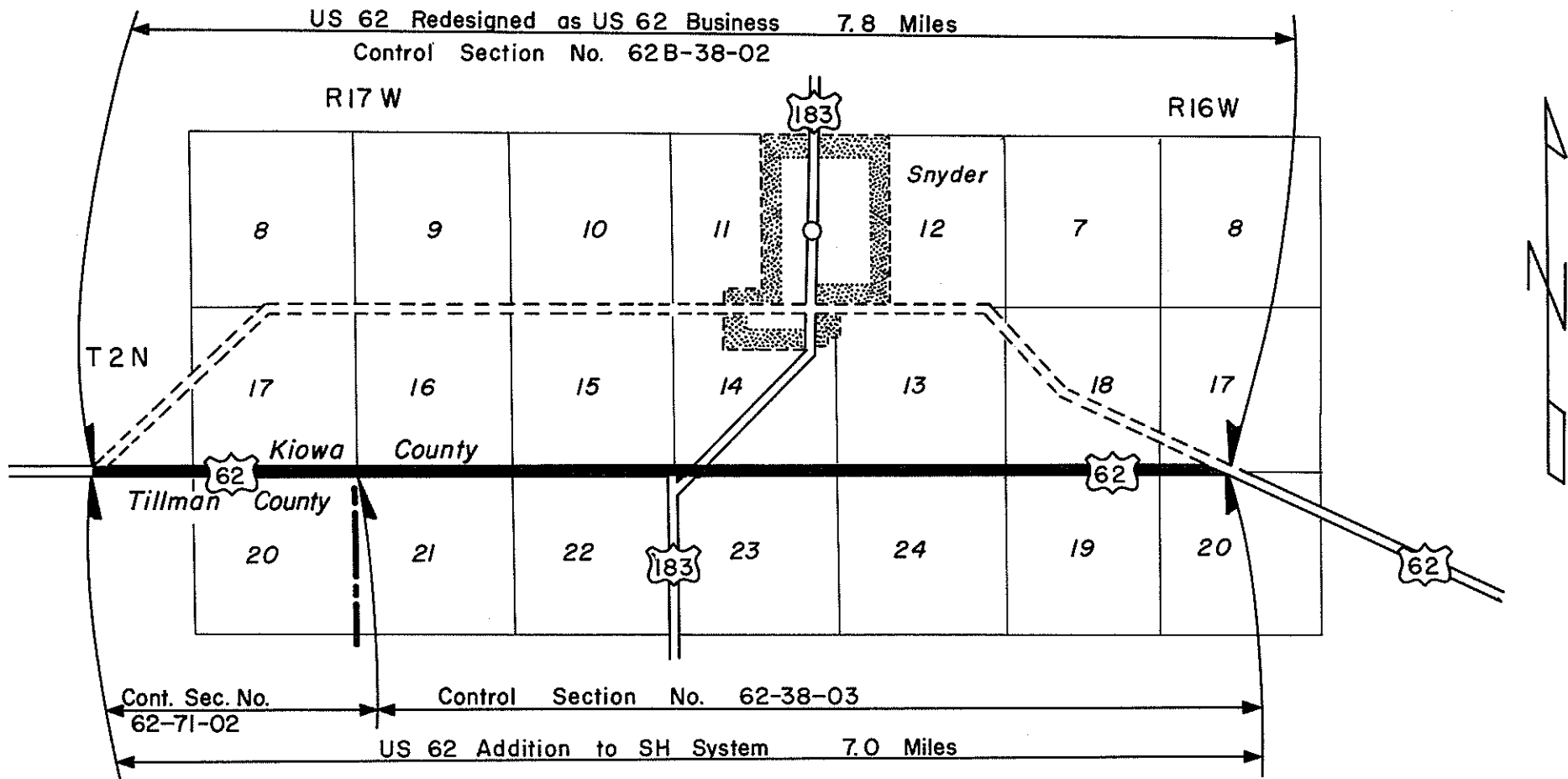
Monty C. Murphy, P.E.  
Planning Engineer

MCM:kdg




Enclosure

cc: Maintenance Engineer, Tom R. Terry  
Division Engineer, Rene Hines  
Commissioner, Robert M. Kerr

C  
O  
P  
Y



US 62 Relocation & US 62 Business  
South of Snyder  
Kiowa & Tillman County  
June 11, 1970  
F-216 (28)(29)

Approved April 3, 1972 Item 57(d)  
Oklahoma State Highway Commission  
Approved Addition to SH System   
Approved Business Route   
Present SH System 

US 62  
Kiowa  
R. Hicks

CERTIFICATION OF PUBLIC HEARING  
REGARDING  
STATE HIGHWAY SYSTEM

I hereby certify that in accordance with Section 503 of Title 69 - O.S., Supp. 1968, a public hearing was held at:

11 AM, Friday, April 2, 1971, in the  
Public Service Company, Snyder,  
Oklahoma,

on the proposed transfer from the state highway system to local jurisdiction:

A segment of road designated as US 62  
in Kiowa County.

A copy of transcript of said hearing is submitted.



V. O. Bradley  
Assistant Director  
Planning and Research  
Oklahoma Highway Department