

AGENDA ITEM 165 c

US Highway 62 - Cherokee County

Transfer from the State Highway System two segments of old road designated as US Highway 62: (1) beginning approximately two miles west of its junction with State Highway 82 and extending easterly 1.1 miles, and (2) beginning near the south city limits of Tahlequah and extending southerly 0.7 miles.

These segments will be transferred to Cherokee County for further maintenance or abandonment.

Add to the State Highway System two segments of new road to be designated as US Highway 62: (1) beginning approximately two miles west of its junction with State Highway 82 and extending easterly 1.1 miles, and (2) beginning near the south city limits of Tahlequah and extending southerly 0.7 miles.

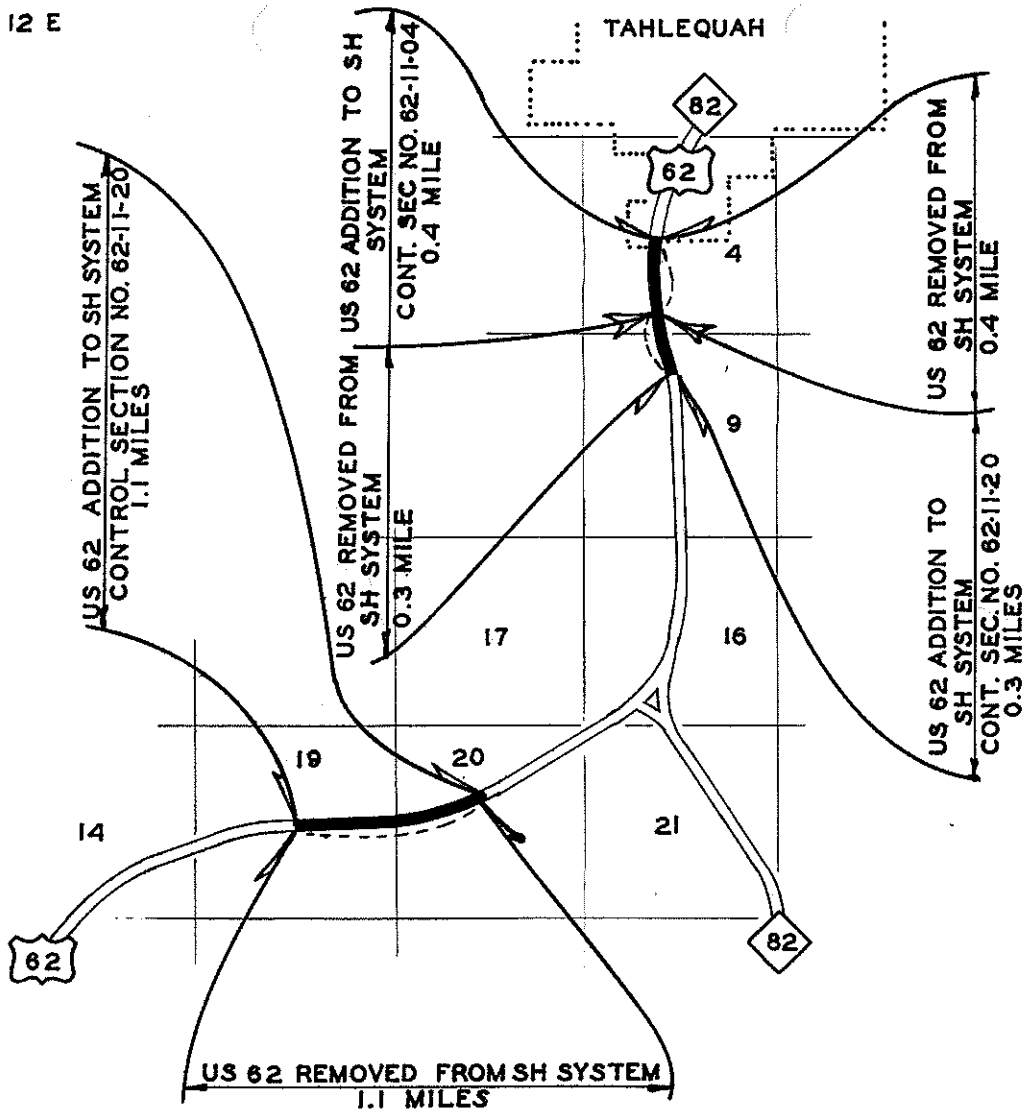
These segments of new road were constructed in 1958 as part of Federal-aid Primary Project F-344(5).

Action: Approved August 5, 1968

R 12 E




TAHLEQUAH

T 16 N



US 62 RELOCATION
 SOUTH OF TAHLEQUAH
 CHEROKEE COUNTY
 7-1-68
 PROJ. NO F-344(5)

APPROVED AUGUST 5, 1968 ITEM 165 B
 OKLAHOMA STATE HIGHWAY COMMISSION

APPROVED ADDITION TO SH SYSTEM 
 APPROVED DELETION TO SH SYSTEM 
 PRESENT SH SYSTEM 

look what's happened
in just sixty years in
60 OKLAHOMA



STATE OF OKLAHOMA
DEPARTMENT OF
HIGHWAYS

JIM THORPE BUILDING
OKLAHOMA CITY, OKLAHOMA 73105

look what's happened
in just sixty years in
OKLAHOMA 60

August 15, 1968

Board of County Commissioners
Cherokee County
Tahlequah, Oklahoma 74464

Gentlemen:

The Oklahoma State Highway Commission, in regular session August 5, 1968, Item 165 b, approved the following revision in the State Highway System:

Transfer from the State Highway System two segments of old road designated as US Highway 62: 1) beginning approximately two miles west of its junction with State Highway 82 and extending easterly 1.1 miles; and 2) beginning near the south city limits of Tahlequah and extending southerly 0.7 miles.

These segments will be transferred to Cherokee County for further maintenance or abandonment.

Add to the State Highway System two segments of new road to be designated as US Highway 62: 1) beginning approximately two miles west of its junction with State Highway 82 and extending easterly 1.1 miles; and 2) beginning near the south city limits of Tahlequah and extending southerly 0.7 miles.

These segments of new road were constructed in 1958 as part of Federal-aid Primary Project F-344(5).

STATE HIGHWAY COMMISSION

MARTIN GARBER - CHAIRMAN
C. HUBERT GRAGG - VICE CHAIRMAN
VIRGIL JUMPER - SECRETARY
J. HARPER THOMAS - MEMBER
ANTHONY F. KEATING - MEMBER
G. NAT IRISH - MEMBER
COOPER WEST - MEMBER
J. A. RICHARDSON - MEMBER

Board of County Commissioners
August 15, 1968
Page Two

A copy of the Commission minutes concerning this action and a sketch map indicating the location of this revision are enclosed for your information.

Sincerely,

J. M. Copeland
Planning Engineer

JMC:a

Enclosures

cc: A. H. Osborn, Maintenance Engineer

Jack Freeman, Division Engineer

Commissioner G. Nat Irish