

AGENDA ITEM 128 d

US Highway 62, 64 and SH 16 Relocation, SH 162 Addition - Muskogee County

Redesignate US Highway 62 and State Highway 16 as US Highway 64 on State Highway 72 beginning at its junction one mile south of Jamesville and extending to its junction at Jamesville, a distance of one mile.

Transfer from the State Highway System a segment of old road designated as US Highway 62 and 64 and State Highway 16 beginning at its junction at Jamesville and extending easterly to its junction with the new location west of Muskogee, a distance of 10.9 miles. This segment of old road will be transferred to Muskogee County or the City of Taft for further maintenance or abandonment.

Add to the State Highway System a segment of new road to be designated as US Highway 62 and 64 and State Highway 16 beginning at its junction south of Jamesville and extending easterly to its junction with the old road west of Muskogee, a distance of 10.8 miles.

Add to the State Highway System a segment of road to be designated as State Highway 162 beginning at its junction with the new location of US Highway 62 and 64 at the southwest corner of Section 30, T 15 N, R 17 E and extending north to its junction with the old location of US Highway 62 and 64 at Taft, a distance of 1.3 miles.

This revision to the State Highway System will become effective upon the completion of its construction, FAP Project Numbers F-404 (4)(5)(6).

Action: Approved July 10, 1967

R 16 E

R 17 E

R 18 E

T 15 N

US 62 & SH 16 DES. REM.
1.0 MILE

US 62 64 & SH 16 REMOVED FROM SH SYSTEM
10.9 MILES

JAMESVILLE

TAFT

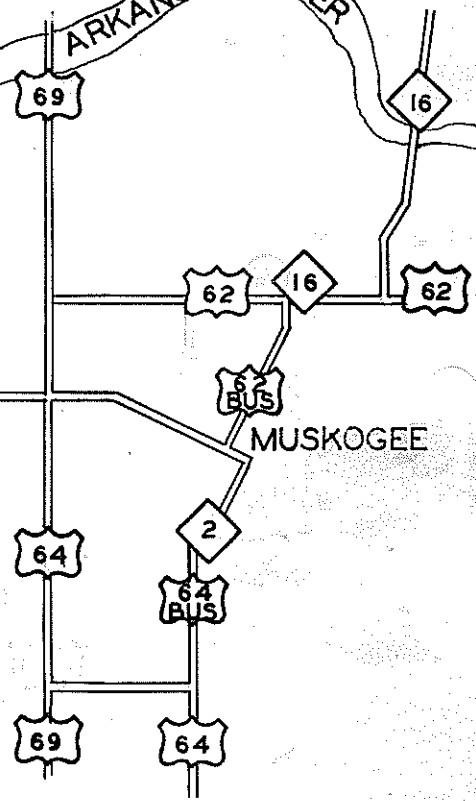
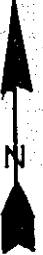
ARKANSAS RIVER

29 28 27 26 25 30 29 28 27 26 25

SH 162 ADDITION TO SH
SYSTEM CONT. SEC. 162-51-61
1.3 MILES




US 64 DES. ADDED
CONTROL SEC. 64-51-08
1.0 MILE

US 62 64 & SH 16 ADDED TO SH SYSTEM
CONTROL SEC. NO. 62-51-07
10.8 MILES



US 62 & 64, SH 16 RELOCATION
EAST OF JAMESVILLE
IN MUSKOGEE COUNTY
FAP F-404 (4X5)
DATE OCT. 5, 1966

APPROVED JULY 10, 1967 ITEM 128 D
OKLAHOMA STATE HIGHWAY COMMISSION

APPROVED ADDITION TO SH SYSTEM 
APPROVED DELETION FROM SH SYSTEM 
PRESENT SH SYSTEM 

July 19, 1967

City Clerk
City of Taft
Taft, Oklahoma 74463

Dear Sir:

The Oklahoma State Highway Commission in regular session July 10, 1967, Item 128 d, approved the following revision in the State Highway System.

Redesignate US Highway 62 and State Highway 16 as US Highway 64 on State Highway 72 beginning at its junction one mile south of Jamesville and extending to its junction at Jamesville, a distance of one mile.

Transfer from the State Highway System a segment of old road designated as US Highway 62 and 64 and State Highway 16 beginning at its junction at Jamesville and extending easterly to its junction with the new location west of Muskogee, a distance of 10.9 miles. This segment of old road will be transferred to Muskogee County or the City of Taft for further maintenance or abandonment.

Add to the State Highway System a segment of new road to be designated as US Highway 62 and 64 and State Highway 16 beginning at its junction south of Jamesville and extending easterly to its junction with the old road west of Muskogee, a distance of 10.8 miles.

Add to the State Highway System a segment of road to be designated as State Highway 162 beginning at its junction with the new location of US Highway 62 and 64 at the southwest corner of Section 30, T 15 N, R 17 E and extending north to its junction with the old location of US Highway 62 and 64 at Taft, a distance of 1.3 miles.

This revision to the State Highway System will become effective upon the completion of its construction, FAP Project Numbers P-404 (4)(5)(6).

City Clerk, City of Taft
Page Two

July 19, 1967

A copy of the commission minutes concerning this action and a sketch map indicating the location of this revision is enclosed for your information.

Sincerely,


J. M. Copeland
Planning Engineer

JMC/ma

Enclosure

cc: A. H. Osborn
Jack G. Freeman
G. Nat Irish

July 19, 1967

Board of County Commissioners
Muskogee County
Muskogee, Oklahoma 74401

Gentlemen:

The Oklahoma State Highway Commission in regular session July 10, 1967, Item 128 d, approved the following revision in the State Highway System.

Redesignate US Highway 62 and State Highway 16 as US Highway 64 on State Highway 72 beginning at its junction one mile south of Jamesville and extending to its junction at Jamesville, a distance of one mile.

Transfer from the State Highway System a segment of old road designated as US Highway 62 and 64 and State Highway 16 beginning at its junction at Jamesville and extending easterly to its junction with the new location west of Muskogee, a distance of 10.9 miles. This segment of old road will be transferred to Muskogee County or the City of Taft for further maintenance or abandonment.

Add to the State Highway System a segment of new road to be designated as US Highway 62 and 64 and State Highway 16 beginning at its junction south of Jamesville and extending easterly to its junction with the old road west of Muskogee, a distance of 10.8 miles.

Add to the State Highway System a segment of road to be designated as State Highway 162 beginning at its junction with the new location of US Highway 62 and 64 at the southwest corner of Section 30, T 15 N, R 17 E and extending north to its junction with the old location of US Highway 62 and 64 at Taft, a distance of 1.3 miles.

This revision to the State Highway System will become effective upon the completion of its construction, FAP Project Numbers F-404 (4)(5)(6).

Board of County Commissioners
Muskogee County
Page Two

July 19, 1967

A copy of the commission minutes concerning this action and a sketch map indicating the location of this revision is enclosed for your information.

Sincerely,


J. M. Coppel
Planning Engineer

JMC/mka

Enclosure

cc: A. H. Osborn
Jack G. Freeman
G. Nat Irish

Dilis

US62-64
Muskogee CO

CERTIFICATION OF PUBLIC HEARING

REGARDING

STATE HIGHWAY SYSTEM

I hereby certify that in accordance with Section 62 of Title 69 - Oklahoma Statutes 1961, a public hearing was held at 11:00 A. M., Wednesday, December 28, 1966, in the District Courtroom, County Courthouse, Muskogee, Muskogee County, Oklahoma, on the proposed transfer from the State Highway System to local jurisdiction: A segment of old road designated as US 62 and US 64 in Muskogee County.



A. Dilis
Office Engineer

AMERICAN ASSOCIATION OF STATE HIGHWAY OFFICIALS

AN APPLICATION

FROM THE STATE HIGHWAY DEPARTMENT OF
OKLAHOMA



FOR

- the Establishment of a U.S. Route
- the Relocation of U.S. Route 62 & 64
- the Extension of U.S. Route
- the Establishment of an Alternate U.S. Route
- the Establishment of a Temporary U.S. Route
- * the Recognition of a Business Route on U.S. Route
- * the Recognition of a By-pass Route on U.S. Route

BETWEEN

Jamesville and Muskogee

The Following
State or States are
Involved:

(In case more than one State is involved, an application must be submitted by each State for that portion within the respective State.)

.....

.....

.....

.....

.....

.....

Date Received	<u>9-14-62</u>
Date application acknowledged	<u>9-14-62</u>
Date to Route Number Committee	<u>5-6-68</u>
Date considered by Executive Committee	<u>6-18-68</u>
Action of Executive Committee	<u>Approved</u>
Member Department Notified

(This block to be completed by AASHO General Office.)

Date Submitted:

....., 19.....

* A local vicinity map needed on Page 3. On Page 5 a short statement to the effect that there are no deficiencies on proposed routing, if true, will suffice. If there are deficiencies, they should be so indicated in accordance with Page 4 instructions.

SUBMIT SIX COPIES