

8/3/59

74948

MAINTENANCE DEPARTMENT - Mr. Earl Anderson.

ITEM 335. CHANGES IN THE STATE HIGHWAY SYSTEM DUE TO NEW CONSTRUCTION. Mr. Anderson recommended that the Commission approve the following changes in the state highway system due to new construction:

- (a) Atoka County - Addition to the system - Beginning at the new junction of SH 43 and US 69 in Section 22, thence westerly over new alignment a distance of 3.3 miles to be marked and maintained as SH 43.

Remove from the system - Beginning at the old junction of SH 43 and US 69 in Section 27, thence westerly over old alignment a distance of 3.2 miles to be removed from the system and returned to the county for maintenance.

- (b) Caddo County - Addition to the system - Beginning at a point near the north limits of the City of Anadarko and extending northerly along new alignment a distance of 1.8 miles to be added to the system and marked and maintained as US 281 and SH 8.

Remove from the system - Beginning at a point near the north limits of the City of Anadarko and extending northerly along old alignment a distance of 1.9 miles to be removed from the system and returned to the county for maintenance.

- (c) Cherokee County - Addition to the system - Beginning at the Muskogee-Cherokee County line and extending northeasterly along new alignment a distance of 7.8 miles to be marked and maintained as US 62.

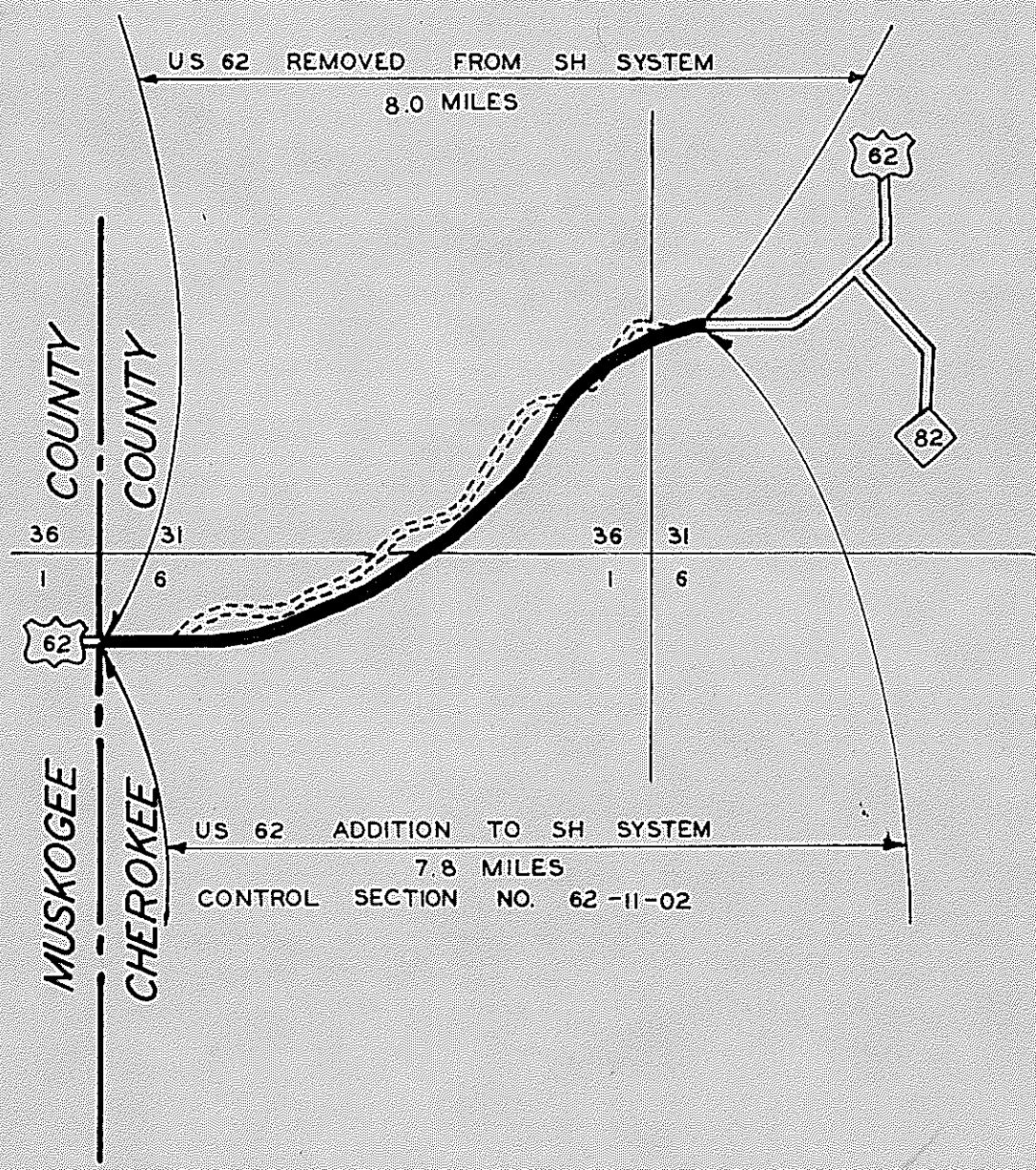

Remove from the system - Beginning at the Muskogee-Cherokee County line and extending northeasterly along old alignment a distance of 8.0 miles to be returned to the county for maintenance.

- (d) Creek County - Addition to the system - Beginning in Shamrock and extending east and southeast along new alignment for a distance of 10.8 miles to be marked and maintained as SH 27.

Remove from the system - Beginning in Shamrock and extending east and southeast along old alignment for a distance of 12.4 miles to be returned to the county for maintenance.

- (e) Custer County - Addition to the system - Beginning at the new junction of SH 54 and SH 33, 1.0 mile east of Thomas and extending south a distance of 2.8 miles to be marked and maintained as SH 54.



Remove from the system - Beginning at the old junction of SH 54 and SH 33 at the east limits of Thomas and extending south and east for a distance of 3.3 miles to be returned to the county for maintenance.



*Handwritten signature or initials.*

US 62 RELOCATION  
 MUSKOGEE COUNTY LINE EASTERLY  
 CHEROKEE COUNTY  
 JUNE 30, 1959  
 FAP PROJECT NO. DF-344 (7)

APPROVED 8-3-59 ITEM 335C  
 OKLAHOMA STATE HIGHWAY COMMISSION

APPROVED ADDITION TO SH SYSTEM   
 APPROVED DELETION TO SH SYSTEM   
 PRESENT SH SYSTEM 