

April 23, 1957

Item No. 247

Major County - Change in State Highway System - US 60

That the Commission approve the following change in the State Highway System in US 60 due to relocation of new bridge and approaches over Cimarron River:

ADDITION TO SYSTEM:

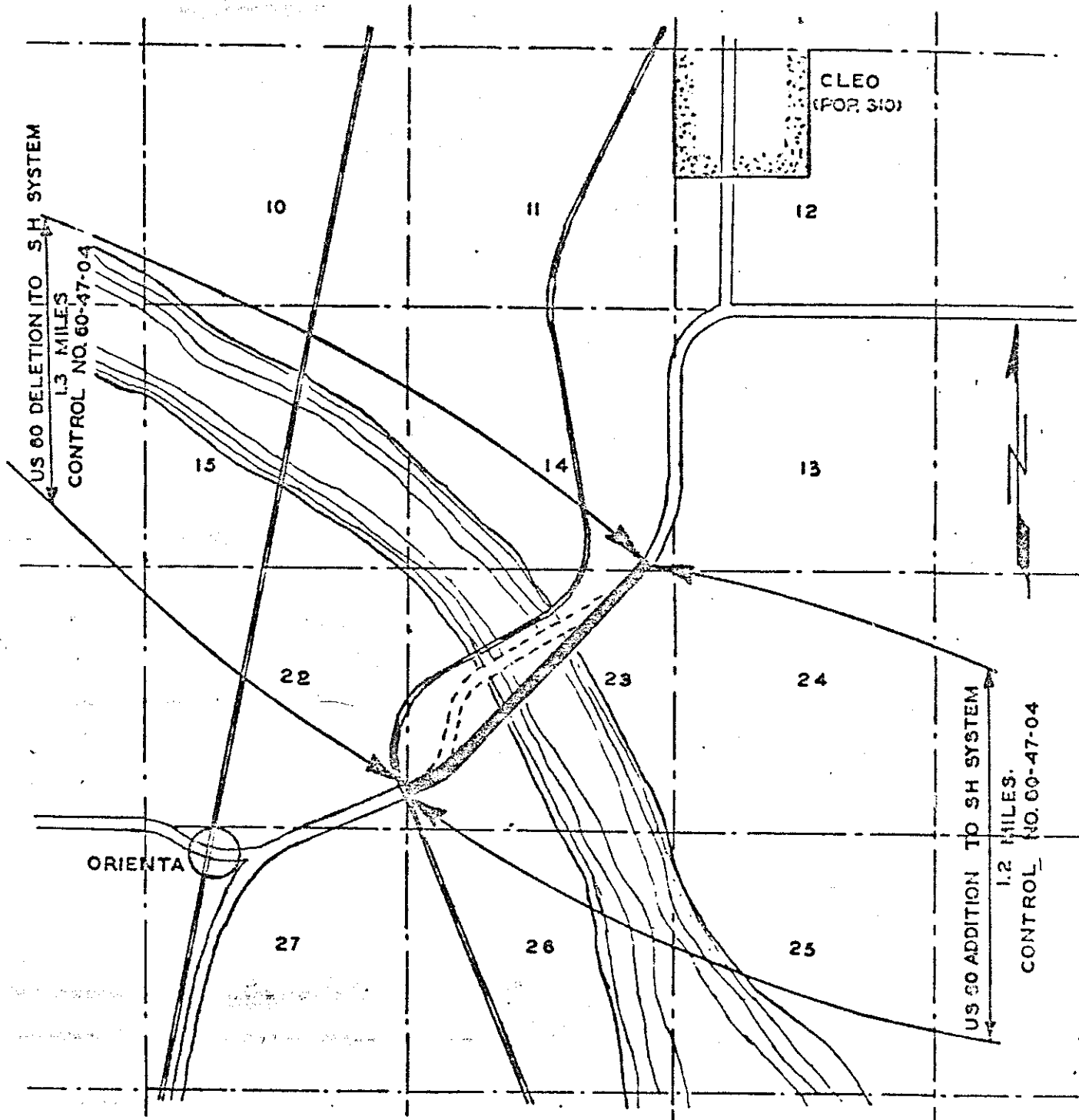
New location of Cimarron River Bridge and approaches on US 60 east of Orienta, a distance of 1.2 miles, Control Section No. 60-47-04.

REMOVE FROM SYSTEM:

1.3 miles of Old US 60 east of Orienta across Cimarron River, Control Section No. 60-47-04.




Approved

Brad
Tucker
Hicks
Dillis - 2



U.S. 60 RELOCATION
 NORTHEAST OF ORIENTA
 MAJOR COUNTY
 APRIL 11, 1957

APPROVED April 23 1957 ITEM 247
 OKLAHOMA STATE HIGHWAY COMMISSION

APPROVED ADDITION TO SH SYSTEM 
 APPROVED DELETION TO SH SYSTEM 
 PRESENT SH SYSTEM 

5/6/57
McDonnelly

Fairview
Major Co

May 2, 1957

Board of County Commissioners
Major County
Fairview, Oklahoma

Re: Change in State Highway System-
US 60 - Major County.

Gentlemen:

The State Highway Commission in regular session on April 23, 1957, under Item No. 247, removed the following described section of US 60 from the State Highway System:


REMOVE FROM THE SYSTEM:

1.3 miles of old US 60 east of Orienta across Cimarron River.

The above section of old US 60 is being returned to Major County for any maintenance that might be required and their responsibility. As you know this old road has been replaced by a new bridge and road.

Very truly yours,

EARL ANDERSON
Ass't. Maintenance Engineer



EA:bl

- cc - Mr. G. H. Bittle
- " Harry Johnson
- " G. L. Johnston

no letter sent ✓
a/c no registration

*FILE
MAYARCO*

200

April 23,

57

247

Major County - Change in State Highway System - US 60

That the Commission approve the following change in the State Highway System on US 60 due to reallocation of new bridge and approaches over Cimarron river:

ADDITION TO SYSTEM:


New Location of Cimarron river bridge and approaches on US 60 east of Orienta, a distance of 1.2 miles, Control Section No. 60-47-04.

REMOVE FROM SYSTEM:

1.3 miles of Old US 60 east of Orienta across Cimarron river, Control Section No. 60-47-04.

Approved

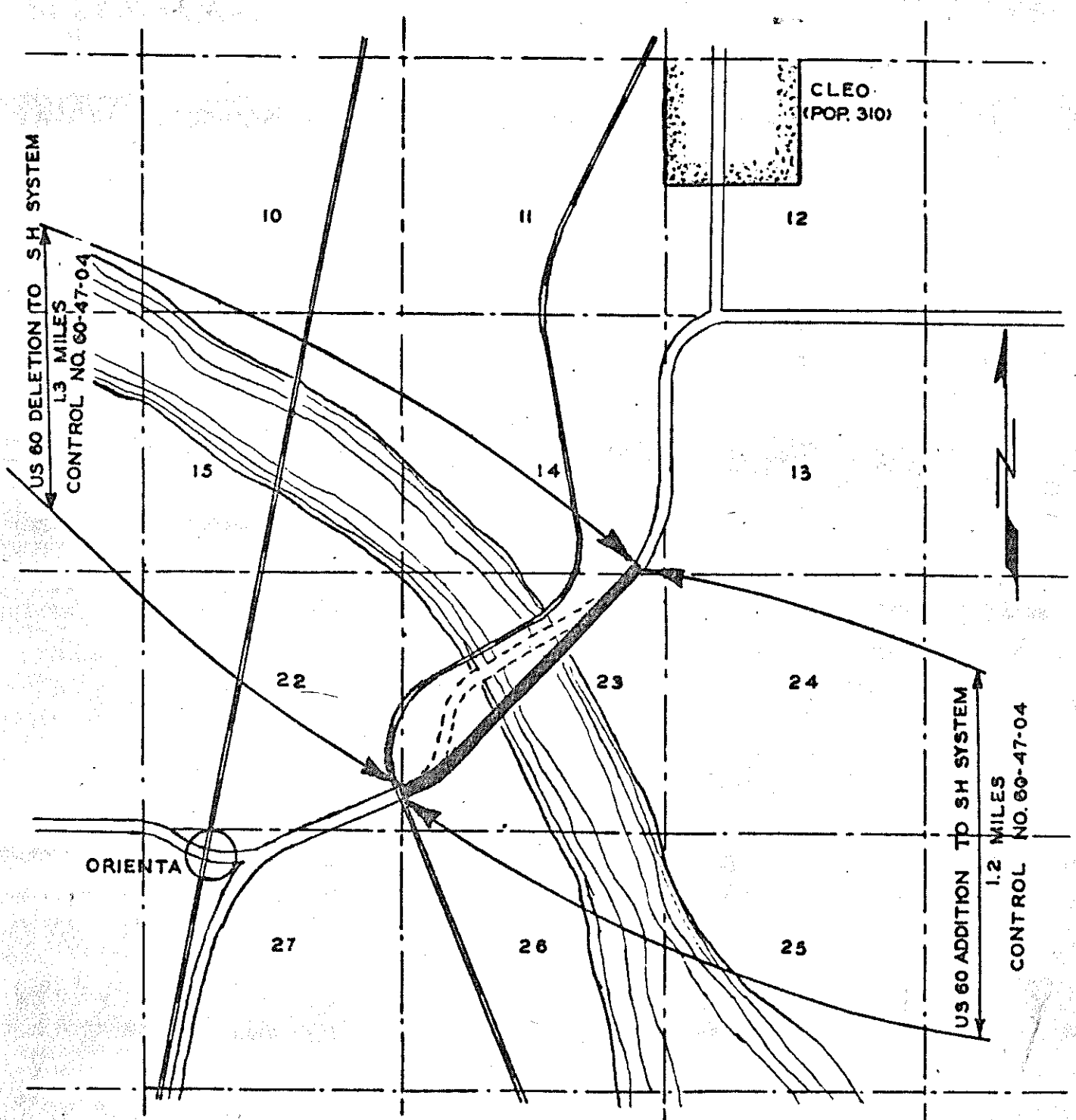
Mr. [Signature]



- Winfrey
- Myers
- McCallough
- Stout
- McCallab
- H. Johnson
- Traylor



- Gill
- Manlove
- Nelson
- Stout
- Mike Donnelly ✓
- Ralph Hicks
- Bridge maint. office

US 60



U.S. 60 RELOCATION
 NORTHEAST OF ORIENTA
 MAJOR COUNTY
 APRIL 11, 1957

APPROVED April 23, 1957 ITEM 247
 OKLAHOMA STATE HIGHWAY COMMISSION

APPROVED ADDITION TO SH SYSTEM 
 APPROVED DELETION TO SH SYSTEM 
 PRESENT SH SYSTEM 