

PRESENTED AT COMMISSION MEETING OF MARCH 3, 2003

**AGENDA ITEM NO.:** 34

**SUBJECT:** State Highway System Revision  
Relocation of US 59 and SH 10  
West of Miami

**COUNTY:** Ottawa

This item is necessitated by the new construction of US 59 west of Miami in Ottawa County. Construction Project STPY-58C(239).

Add to the State Highway System, **upon completion of new construction**, a segment of new highway to be designated US 59 and SH 10, beginning at a tie with the existing facility west of Miami in Section 33, T28N, R22E and extending northwest 1.66 miles to a tie with the existing facility east of the Craig/Ottawa County line in Section 32, T28N, R22E.

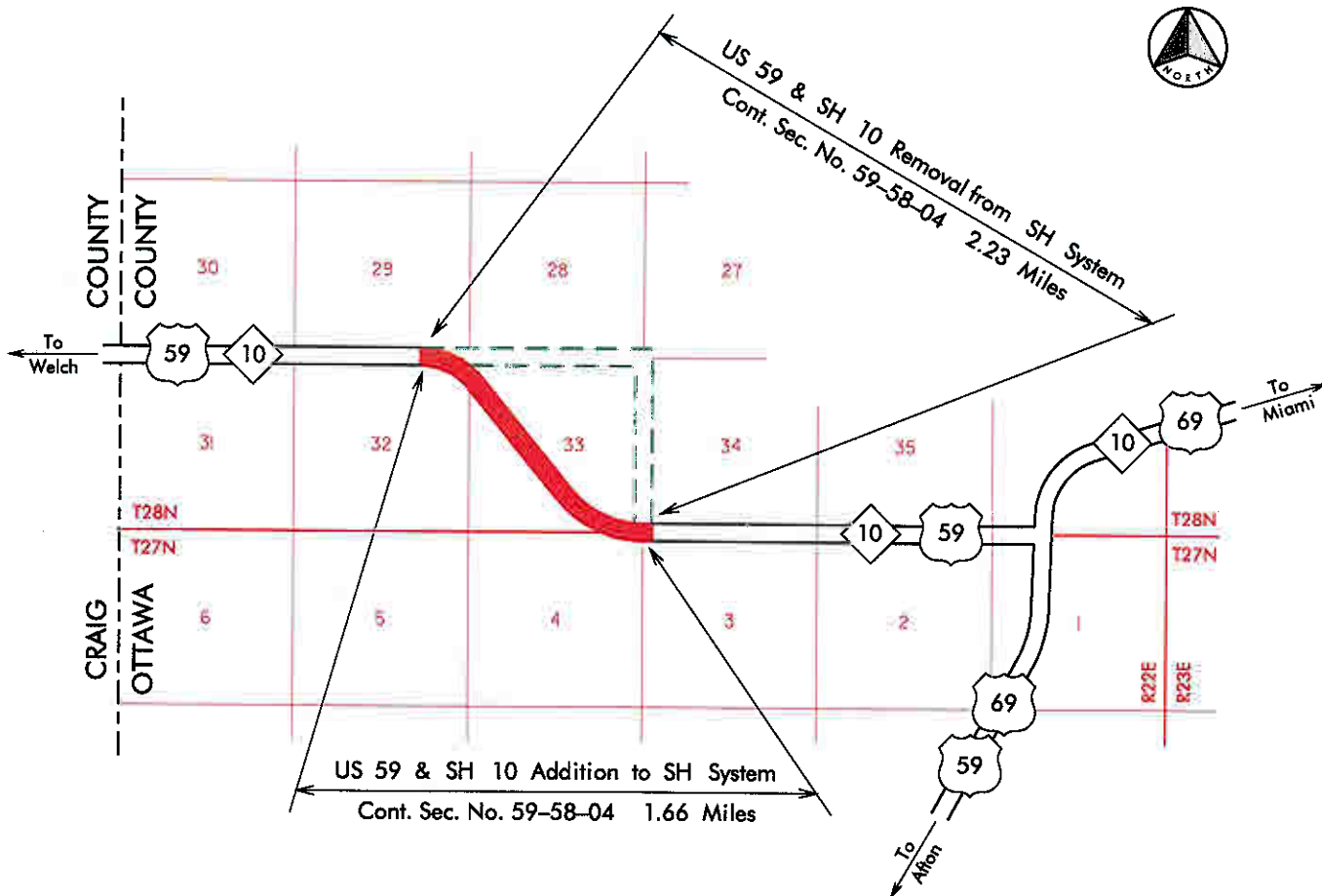
Remove from the State Highway System, **upon completion of new construction**, a portion of US 59 and SH 10, beginning at new construction west of Miami in Section 33, T28N, R22E and extending north thence west 2.23 miles to a tie with new construction in Section in 32, T28N, R22E east of the Craig/Ottawa County line. This section of US 59 and SH 10 including right-of-way will be transferred to the appropriate local jurisdiction for further maintenance or abandonment. In accordance with state law, a Public Removal Hearing was held January 28, 2003.

This revision will become effective upon approval by the State Transportation Commission, construction of new alignment and completion of certification that the old roadway meets mandated criteria.

**The Department recommends approval of this item.**

**COMMISSION ACTION: APPROVED MARCH 3, 2003**

*Construction completed  
4-1-04*



**DIVISION VIII MILEAGE**


January 1,2000 Mileage = 1,666.01  
 Current Division Mileage = 1,665.42  
 Addition Mileage = 1.66  
 Removal Mileage = 2.23  
 New Division Mileage = 1,664.85

Approved March 3, 2003 Item No. 34  
 Oklahoma State Transportation Commission

Relocation of US 59 and SH 10  
 West of Miami  
 Ottawa County  
 STPY-58C (239)  
 February 3, 2003  
 Systems Section

Addition to SH System  
 Removal from SH System  
 Present SH System





## OKLAHOMA DEPARTMENT OF TRANSPORTATION

200 N. E. 21st Street

Oklahoma City, OK 73105-3204

---

March 19, 2003

Board of County Commissioners  
Ottawa County Courthouse  
102 E. Central  
Miami, OK 74354

Gentlemen:

The Oklahoma State Transportation Commission in regular session March 3, 2003, Item 34, approved the relocation of US 59 & SH 10 west of Miami in Ottawa County. This revision shall become effective upon completion of new construction and certification that the old roadway meets mandated criteria.

A copy of the agenda presented to the Transportation Commission regarding this action and a sketch map indicating the location is enclosed for your information. Should you have any questions concerning this matter, please contact this office.

Sincerely,

A handwritten signature in black ink, appearing to read "Dawn R. Sullivan".

Dawn R. Sullivan, P.E.

Acting Planning & Research Division Engineer

DRS:GRH

c: Kevin Bloss, Acting Maintenance Division Manager  
Gary Evans, Division Engineer, Division VIII  
Guy Berry, Member, Transportation Commission

Enclosure

CERTIFICATION OF PUBLIC HEARING

ON

FEDERAL AID HIGHWAY PROJECT


I hereby certify that in accordance with Title 69, Section 503, of the Oklahoma State Statutes a public hearing was held at:

TIME: 2:00 P.M., Tuesday, January 28, 2003

PLACE: Miami Public Library  
200 North Main Street  
Miami, Oklahoma 74354

Concerning a proposal to remove from the State Highway System 2.23 miles of old US-59 and SH-10 replaced by the new construction.

A copy of the verbatim transcript is attached.



Planning & Research Division Engineer  
Oklahoma Department of Transportation

GDDM0119

05/01/2002

REC# 006 / 010

SCROLL: 001

CONTROL SECTION 04 \_

COUNTY 58 OTTAWA

US 59

COMM DIST 8

HWY NO US 059

JOB 10675 PIECE 04

JOB LENGTH 001 . 500

COMP-ID

LEDGER CLOSE

PROJECT NUMBER STPY -058C (239)

TYPE OF IMPROVEMENT GRADE, DRAIN & SURFACE

PROJECT LOCATION

59 FR APPROX 2.0 MI W OF US 69 NORTH & WEST THRU 2 90 DEGREE CURVES

(NEW ALIGNMENT)

SMC 80/20

LET DATE 09/2002

PROJECT STATUS ACTIVE-PROGRAMMED

AWARD DATE

LEAD PE ROADWAY

FISCAL YEAR 2003

BRIDGE PE MAJORS

COMM ACT. DATE 09/1988

ROADWAY PE SUNDARAM

FHWA AUTH DATE

TRAFFIC PE EMAMIAN

FHWA AGREE DATE

OTHER PE

CONST. ENGINEERING ACCT #

CONST. CONTRACT ACCT # 000000

BRIDGE NO:

CONSTRUCTION ESTIMATE

FEDERAL

STATE

OTHER

TOTAL

COST EST. DATE: 02/2002

2,410,201

0

0

2,410,201

ENTER FIND

PF7/19 SCROLL BACK

PF8/20 SCROLL FORWARD

PF3/15 TERMINATE

JBPDG013