

OPTION A

OPTION B

ADDITIONAL SURVEY AREA

62

51





EXISTING SH51 ALIGNMENT

HIGHWAY 62

BARON FORK

BARON FORK

51

-  = ADDITIONAL SURVEY AREA
-  = OPTION A
-  = OPTION B
-  = ORIGINAL SURVEY BOUNDS



**BLACKSHARE**  
ENVIRONMENTAL SOLUTIONS  
ADDITIONAL SURVEY AREA  
STATE HIGHWAY 51 & 62 INTERSECTION  
ELDON HILL  
BRIGGS, OKLAHOMA

