

STATE OF OKLAHOMA
DEPARTMENT OF TRANSPORTATION

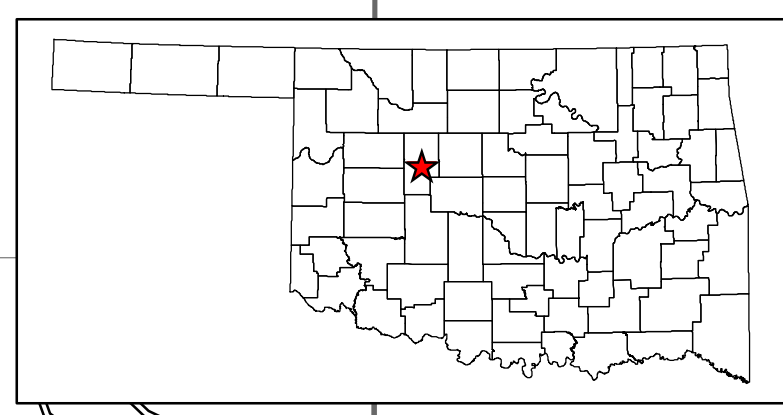
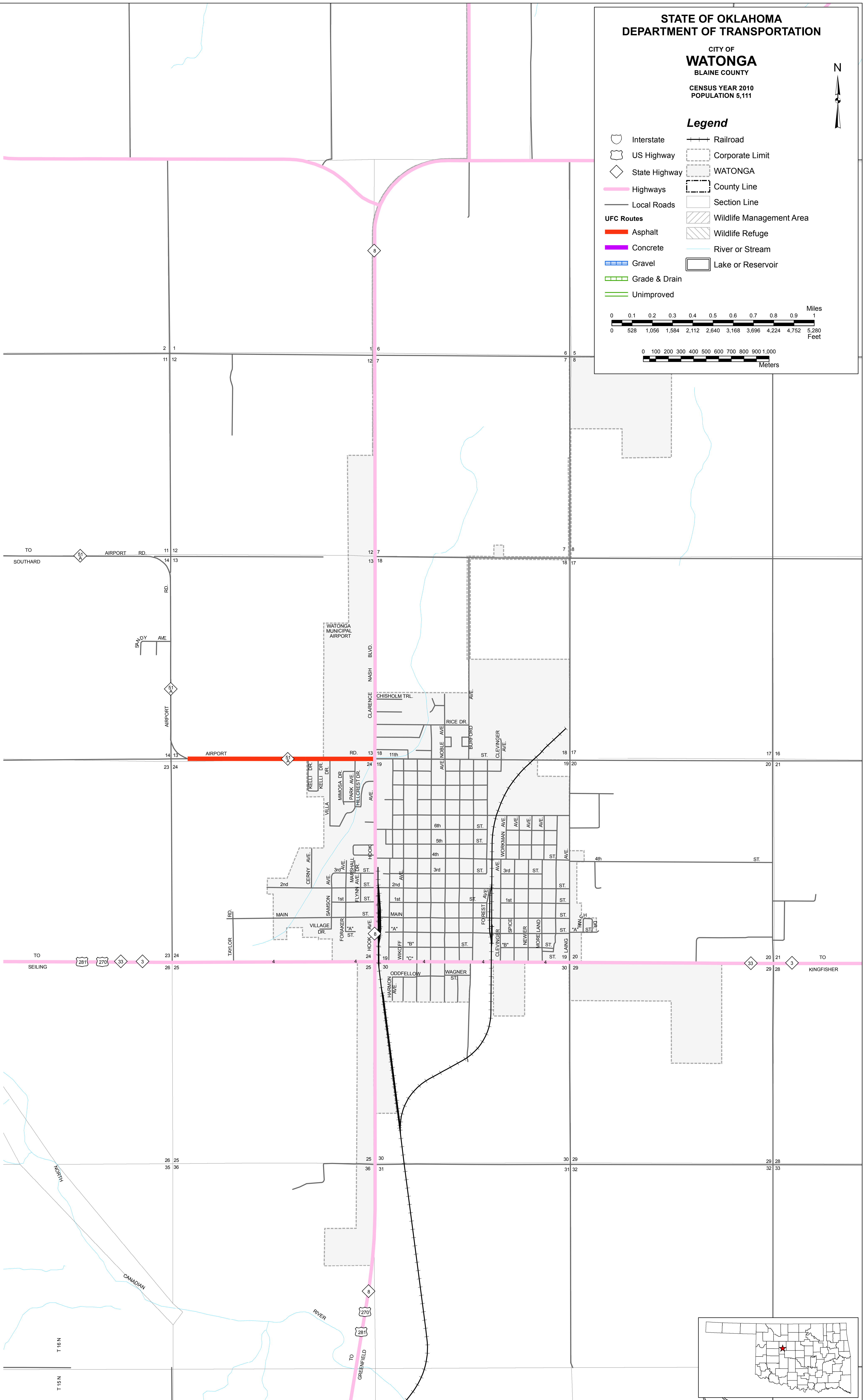

CITY OF
WATONGA
BLAINE COUNTY

CENSUS YEAR 2010
POPULATION 5,111



Legend

- Interstate
- US Highway
- State Highway
- Highways
- Local Roads
- Asphalt
- Concrete
- Gravel
- Grade & Drain
- Unimproved
- Railroad
- Corporate Limit
- WATONGA
- County Line
- Section Line
- Wildlife Management Area
- Wildlife Refuge
- River or Stream
- Lake or Reservoir



Copies of this map are available for public use at nominal cost.
OKLAHOMA DEPARTMENT OF TRANSPORTATION
PRINTING SERVICES Phone (405) 521-2586
200 N.E. 21st STREET
OKLAHOMA CITY, OKLAHOMA 73105-3204

This map indicates those roads known to the Department to be open to public travel. Placement of a road on the map has no relationship to maintenance responsibility by any level of government.

© COPYRIGHT 2018
PRINTED AT STATE EXPENSE

NOT FOR RESALE

ALL RIGHTS RESERVED
COMPUTER GENERATED
September 2018
WATONGA, BLAINE COUNTY