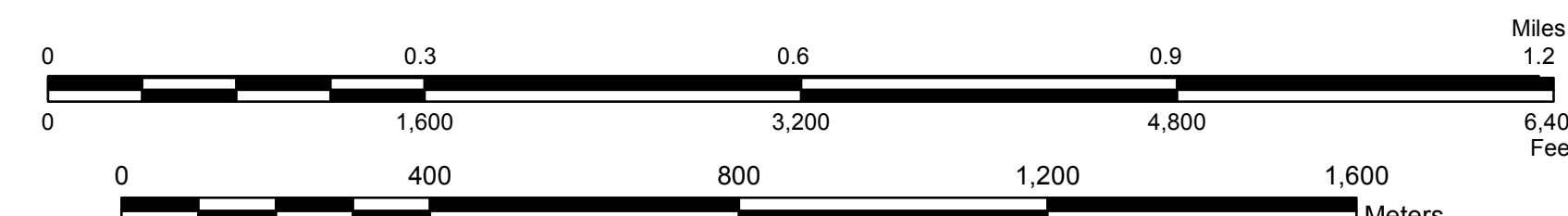
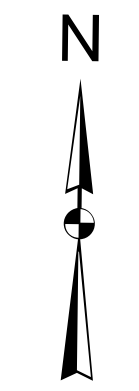
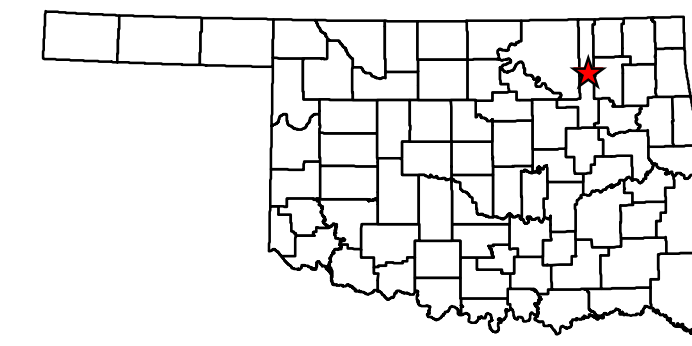


- Interstate
- State
- US
- Divided Highway, 4 or more lanes**
- Asphalt
- Concrete

- Road Surface Type**
- Asphalt
- Concrete
- Gravel
- Grade & Drain
- Unimproved

- Corporate Limit
- VERA
- County Line
- Section Line
- Wildlife Management Area
- Wildlife Refuge

- Bridges
- Low Water Crossing
- Railroad
- River or Stream
- Lake or Reservoir



STATE OF OKLAHOMA  
DEPARTMENT OF TRANSPORTATION

CITY OF  
**VERA**  
WASHINGTON COUNTY

CENSUS YEAR 2010  
POPULATION 241

ALL RIGHTS RESERVED    COMPUTER GENERATED    September, 2018

Copies of this map are available for public use at nominal cost.  
Address:  
OKLAHOMA DEPARTMENT OF TRANSPORTATION  
PRINTING SERVICES Phone (405) 521-2586  
200 N.E. 21st STREET  
OKLAHOMA CITY, OKLAHOMA 73105-3204

This map indicates those roads known to the Department to be open to public travel. Placement of a road on the map has no relationship to maintenance responsibility by any level of government.

© COPYRIGHT 2018  
PRINTED AT STATE EXPENSE

**NOT FOR RESALE**

VERA

VERA, WASHINGTON COUNTY