

ETOWAH
POP: 92

TRIBBEY
POP: 391

OKNONAME
02703
RESERVOIR

SALT CREEK
SITE 10
RESERVOIR

SALT CREEK
SITE 9
RESERVOIR

SALT CREEK
SITE 11
RESERVOIR

SALT CREEK
SITE 8
RESERVOIR

SALT CREEK
SITE 7
RESERVOIR

SALT CREEK
SITE 5
RESERVOIR

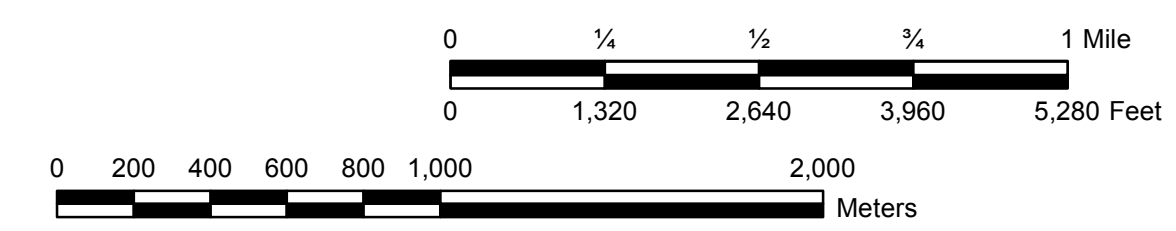
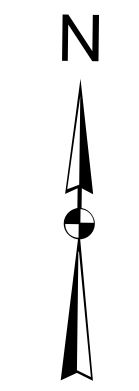
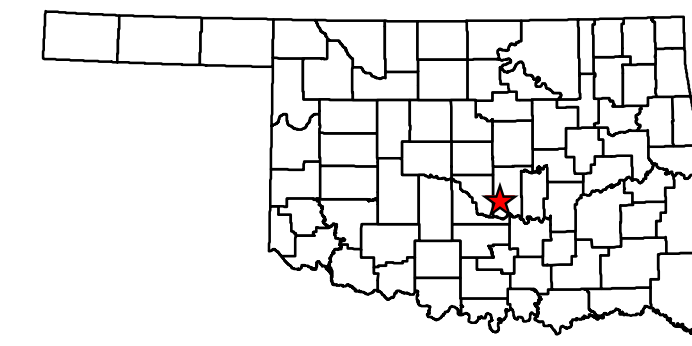
SALT CREEK
SITE 6
RESERVOIR

SALT CREEK
SITE 12
RESERVOIR

Lexington Wildlife
Management Area

Legend

- | | | | |
|---|--------------------------|--------------------------|--------------------|
| Interstate | Road Surface Type | Corporate Limit | Bridges |
| State | Asphalt | TRIBBEY | Low Water Crossing |
| US | Concrete | County Line | Railroad |
| Divided Highway, 4 or more lanes | Gravel | Section Line | River or Stream |
| Asphalt | Grade & Drain | Wildlife Management Area | Lake or Reservoir |
| Concrete | Unimproved | Wildlife Refuge | |



STATE OF OKLAHOMA
DEPARTMENT OF TRANSPORTATION

CITY OF
TRIBBEY
POTTAWATOMIE COUNTY

CENSUS YEAR 2010
POPULATION 391

Copies of this map are available for public use at nominal cost.
Address:
OKLAHOMA DEPARTMENT OF TRANSPORTATION
PRINTING SERVICES Phone (405) 521-2586
200 N.E. 21st STREET
OKLAHOMA CITY, OKLAHOMA 73105-3204

This map indicates those roads known to the Department to be open to public travel. Placement of a road on the map has no relationship to maintenance responsibility by any level of government.

© COPYRIGHT 2018
PRINTED AT STATE EXPENSE

NOT FOR RESALE

ALL RIGHTS RESERVED COMPUTER GENERATED September, 2018

TRIBBEY

TRIBBEY, POTTAWATOMIE COUNTY