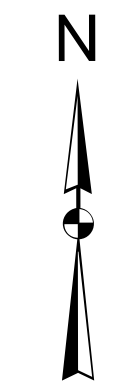
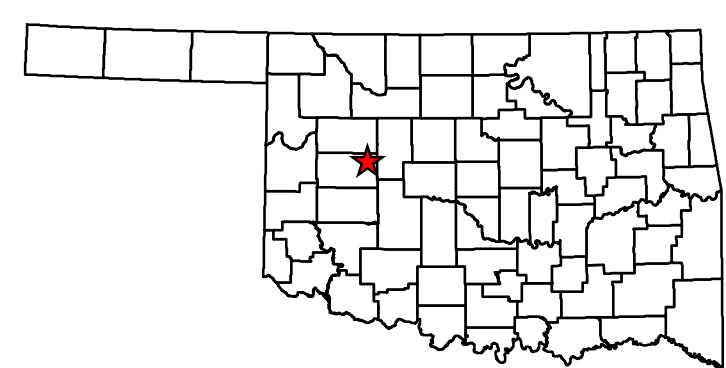


THOMAS
POP: 1181

Legend

- | | | | | | | | |
|--|----------------------------------|--|---------------|--|--------------------------|--|--------------------|
| | Interstate | | Asphalt | | Corporate Limit | | Bridges |
| | State | | Concrete | | THOMAS | | Low Water Crossing |
| | US | | Gravel | | County Line | | River or Stream |
| | Railroad | | Grade & Drain | | Section Line | | Lake or Reservoir |
| | Divided Highway, 4 or more lanes | | Unimproved | | Wildlife Management Area | | |
| | Asphalt | | | | Wildlife Refuge | | |
| | Concrete | | | | | | |

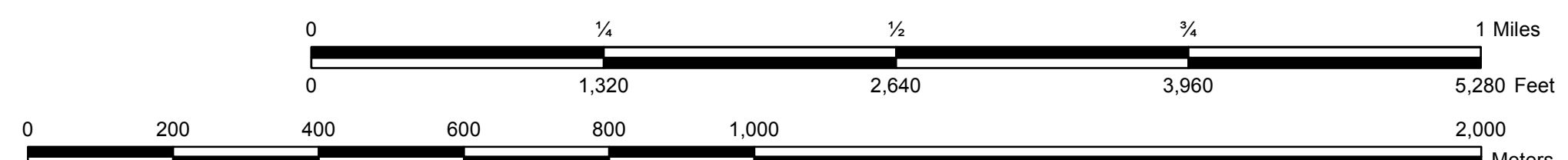
This map indicates those roads known to the Department to be open to public travel. Placement of a road on the map has no relationship to maintenance responsibility by any level of government.



STATE OF OKLAHOMA
DEPARTMENT OF TRANSPORTATION

CITY OF
THOMAS
CUSTER COUNTY

CENSUS YEAR 2010
POPULATION 1,181



Copies of this map are available for public use at nominal cost.
Address:
OKLAHOMA DEPARTMENT OF TRANSPORTATION
PRINTING SERVICES Phone (405) 521-2586
200 N.E. 21st STREET
OKLAHOMA CITY, OKLAHOMA 73105-3204

© COPYRIGHT 2018
PRINTED AT STATE EXPENSE

NOT FOR RESALE

ALL RIGHTS RESERVED COMPUTER GENERATED September, 2018