




















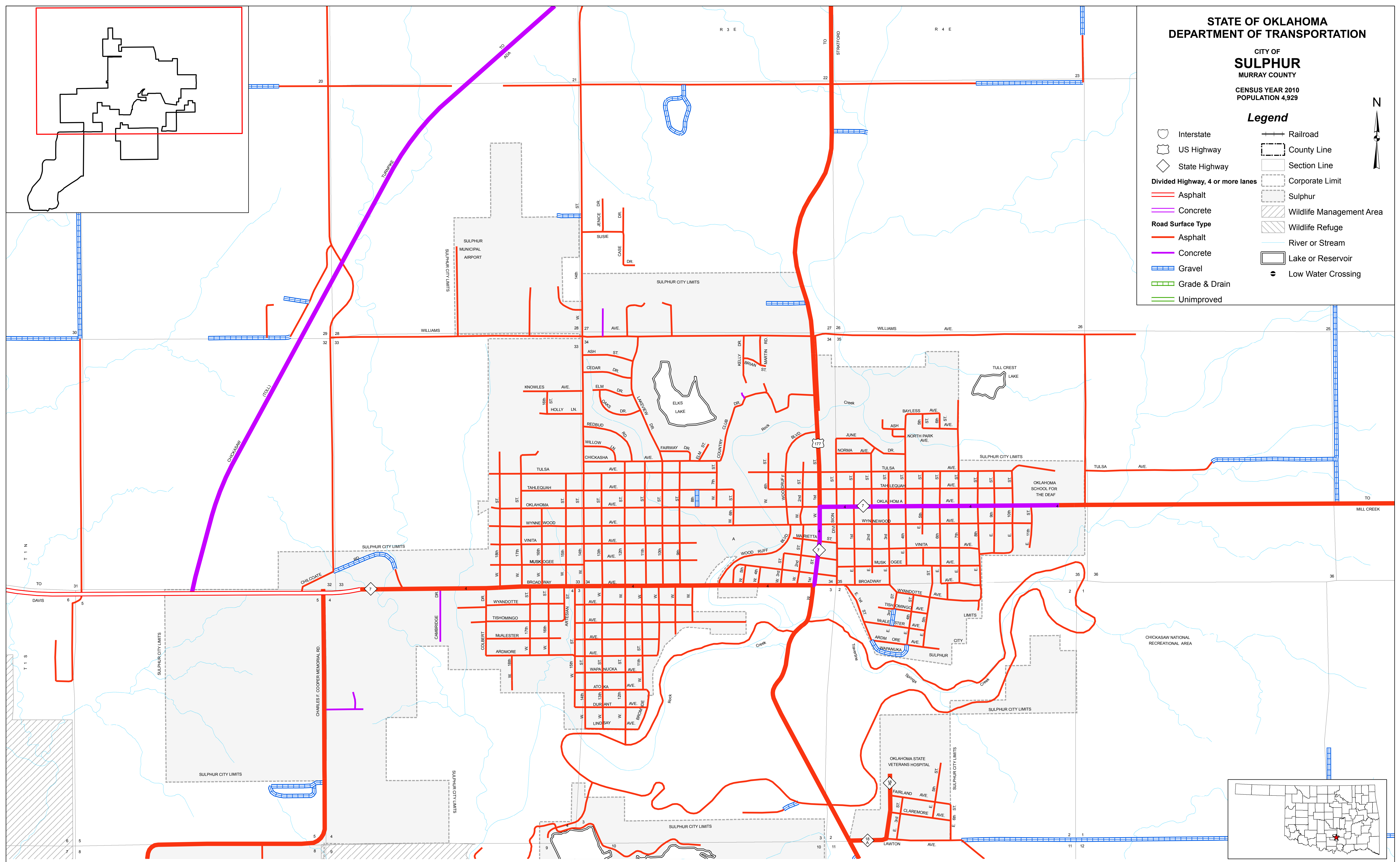
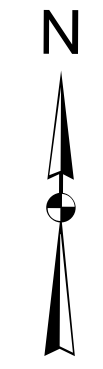
STATE OF OKLAHOMA  
DEPARTMENT OF TRANSPORTATION

CITY OF  
**SULPHUR**  
MURRAY COUNTY

CENSUS YEAR 2010  
POPULATION 4,929

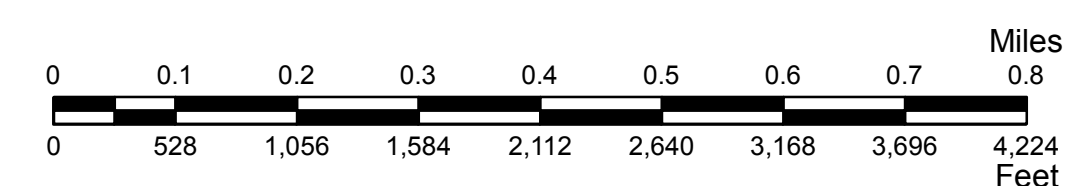
**Legend**

-  Interstate
-  US Highway
-  State Highway
-  Divided Highway, 4 or more lanes
-  Asphalt
-  Concrete
-  Gravel
-  Grade & Drain
-  Unimproved
-  Railroad
-  County Line
-  Section Line
-  Corporate Limit
-  Sulphur
-  Wildlife Management Area
-  Wildlife Refuge
-  River or Stream
-  Lake or Reservoir
-  Low Water Crossing



Copies of this map are available for public use at nominal cost.  
Address:  
OKLAHOMA DEPARTMENT OF TRANSPORTATION  
PRINTING SERVICES PHONE (405) 521-2586  
200 N.E. 21st STREET  
OKLAHOMA CITY, OKLAHOMA 73105-3204

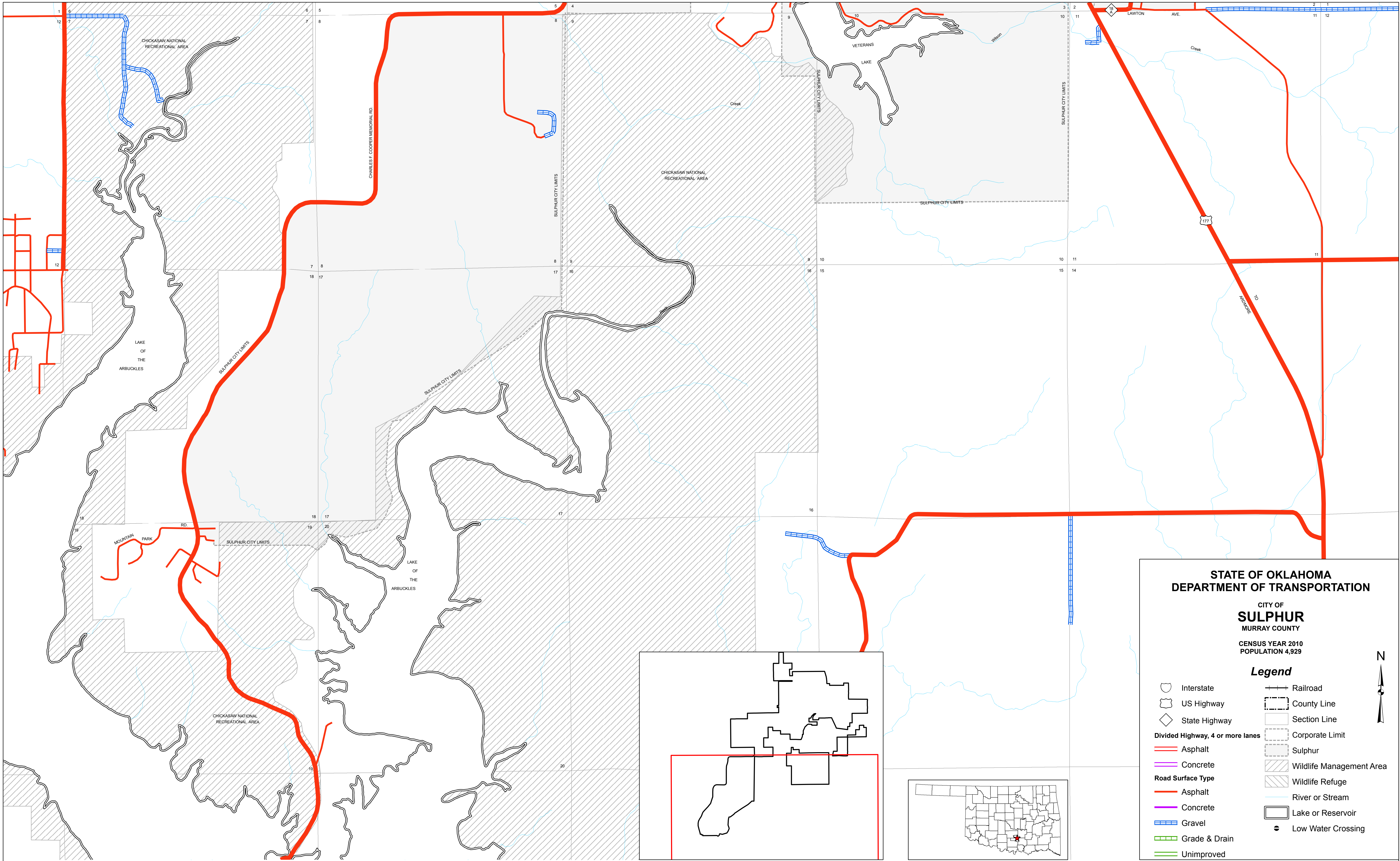
This map indicates those roads known to the Department to be open to public travel. Placement of a road on the map has no relationship to maintenance responsibility by any level of government.



© COPYRIGHT 2018  
PRINTED AT STATE EXPENSE

**NOT FOR RESALE**

ALL RIGHTS RESERVED COMPUTER GENERATED September, 2018  
**SULPHUR, MURRAY COUNTY**

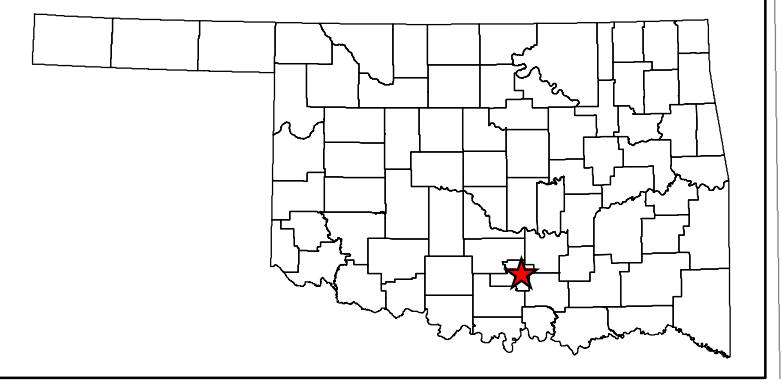
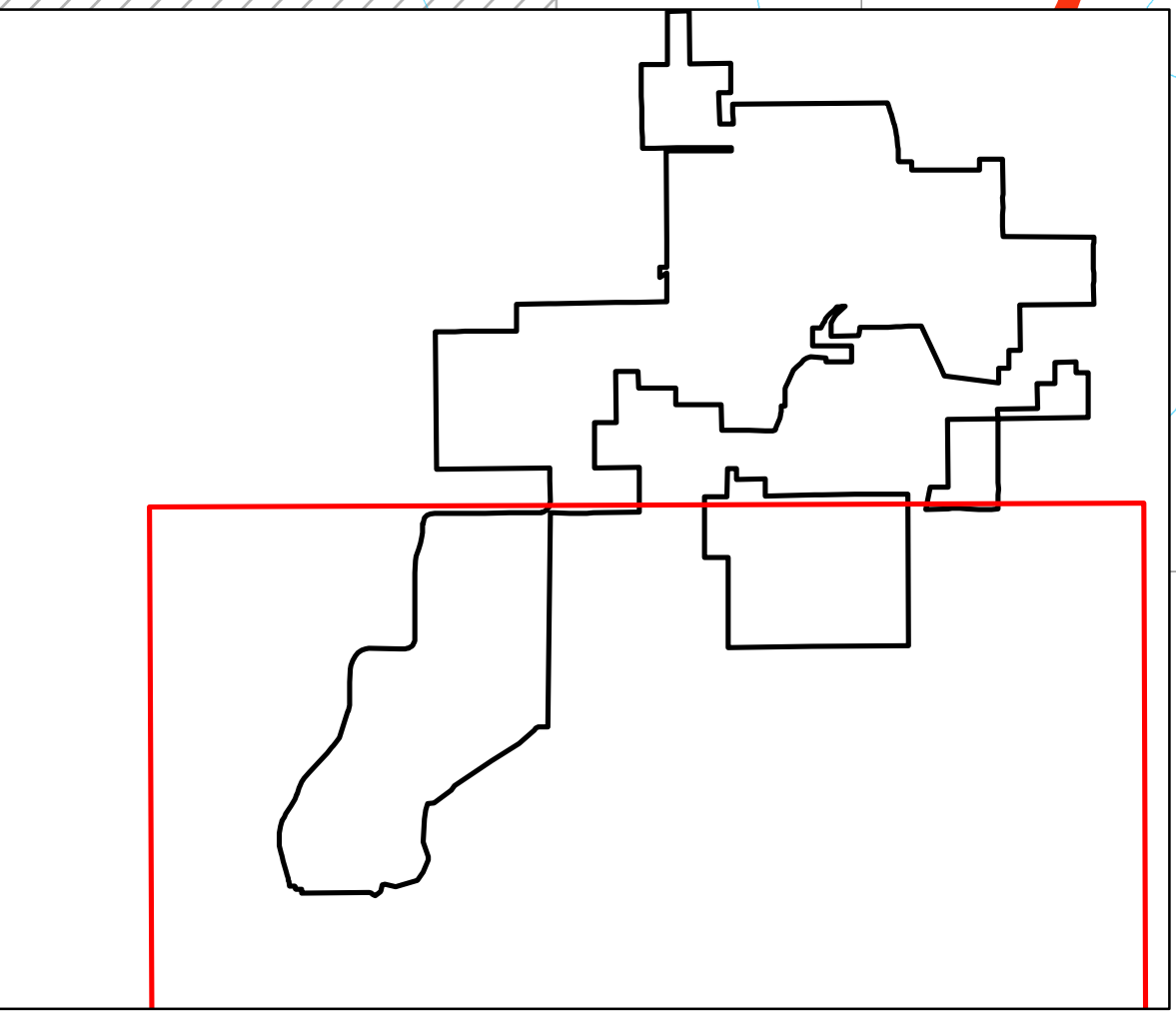


**STATE OF OKLAHOMA  
DEPARTMENT OF TRANSPORTATION**

CITY OF  
**SULPHUR**  
MURRAY COUNTY  
CENSUS YEAR 2010  
POPULATION 4,929

**Legend**

	Interstate		Railroad
	US Highway		County Line
	State Highway		Section Line
	Divided Highway, 4 or more lanes		Corporate Limit
	Asphalt		Sulphur
	Concrete		Wildlife Management Area
	Road Surface Type		Wildlife Refuge
	Asphalt		River or Stream
	Concrete		Lake or Reservoir
	Gravel		Low Water Crossing
	Grade & Drain		
	Unimproved		



Copies of this map are available for public use at nominal cost.  
Address:  
OKLAHOMA DEPARTMENT OF TRANSPORTATION  
PRINTING SERVICES Phone (405) 521-2586  
200 N.E. 21st STREET  
OKLAHOMA CITY, OKLAHOMA 73105-3204

This map indicates those roads known to the Department to be open to public travel. Placement of a road on the map has no relationship to maintenance responsibility by any level of government.

