


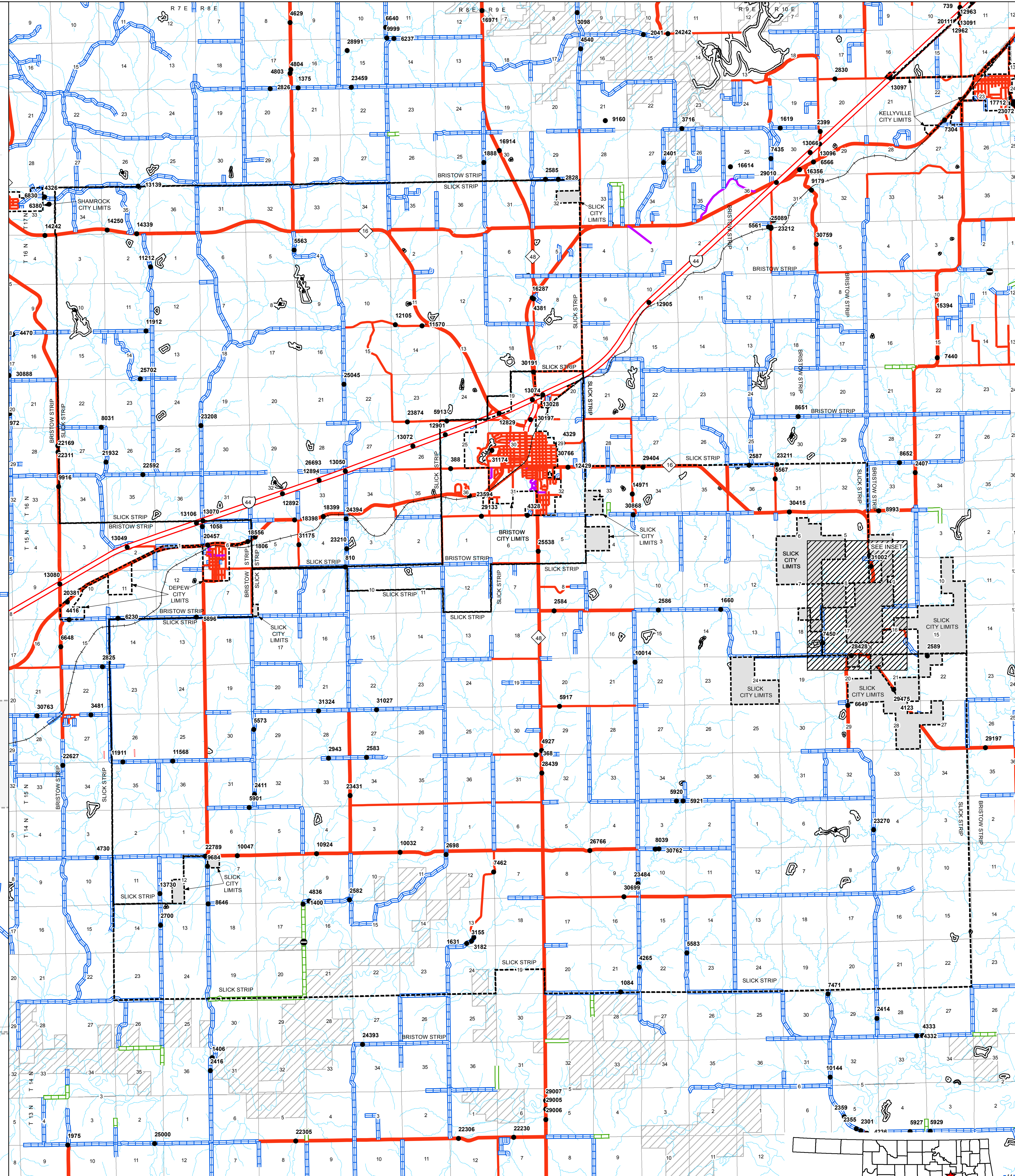
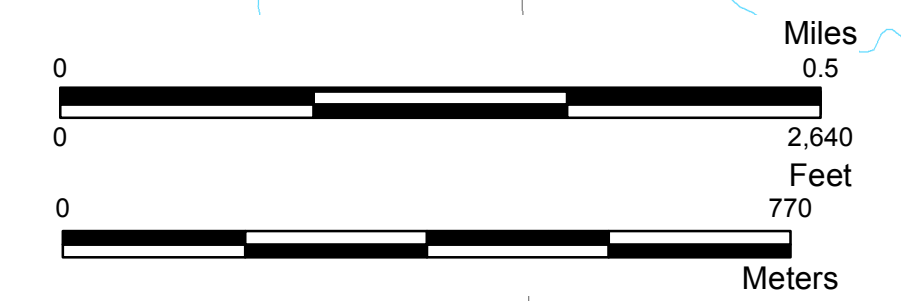
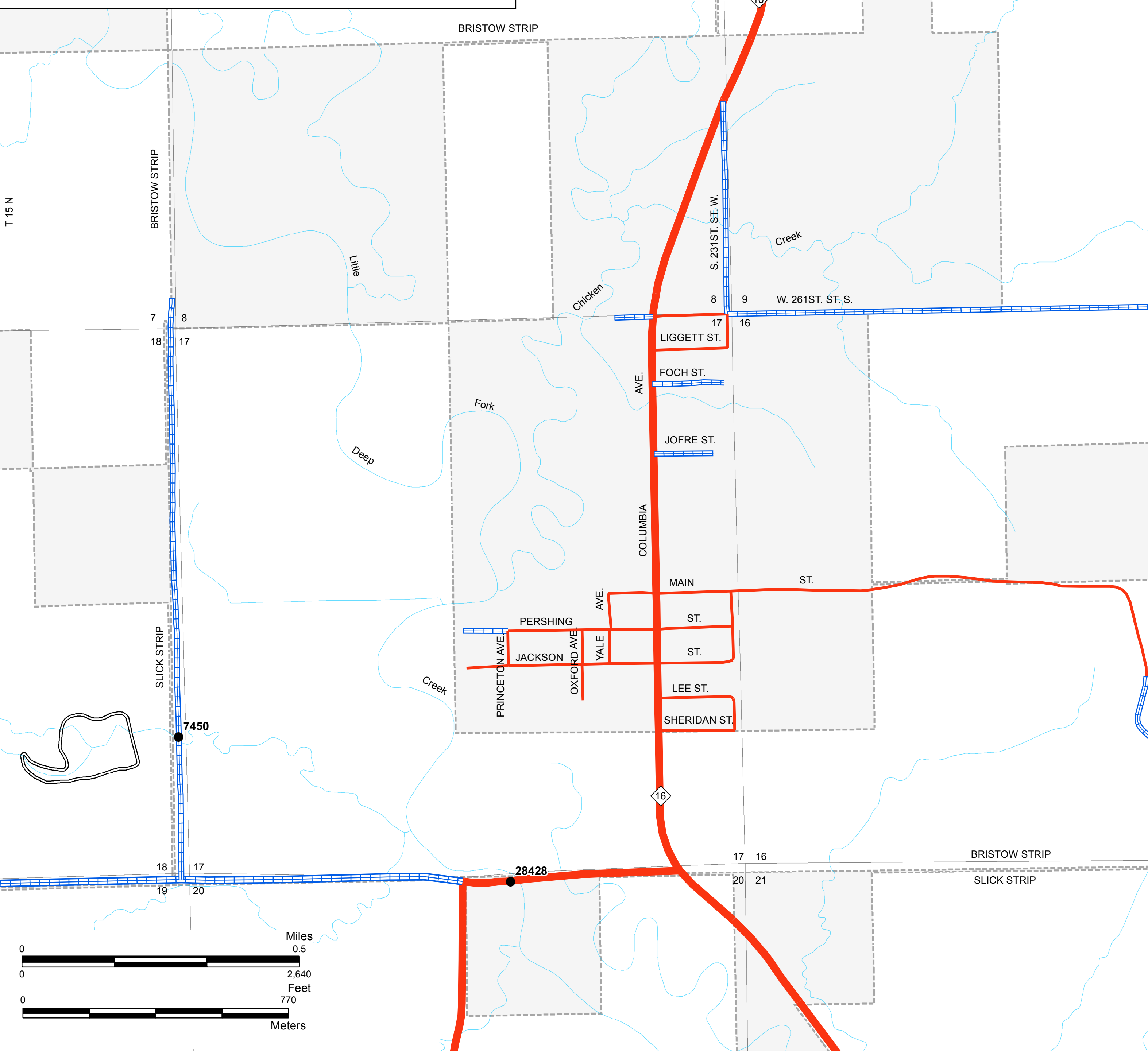
STATE OF OKLAHOMA
DEPARTMENT OF TRANSPORTATION

CITY OF
SLICK
CREEK COUNTY

CENSUS YEAR 2010
POPULATION 131

Legend

- | | | |
|--|--------------------------|--|
| | Road Surface Type | |
| | | |
| | | |
| | | |
| | | |
| | | |
| | | |
| | | |



Copies of this map are available for public use at nominal cost.
Address:
OKLAHOMA DEPARTMENT OF TRANSPORTATION
PRINTING SERVICES Phone (405) 521-2586
200 N.E. 21st STREET
OKLAHOMA CITY, OKLAHOMA 73105-3204

This map indicates those roads known to the Department to be open to public travel. Placement of a road on the map has no relationship to maintenance responsibility by any level of government.

© COPYRIGHT 2018
PRINTED AT STATE EXPENSE

NOT FOR RESALE

ALL RIGHTS RESERVED

COMPUTER GENERATED

September 2018