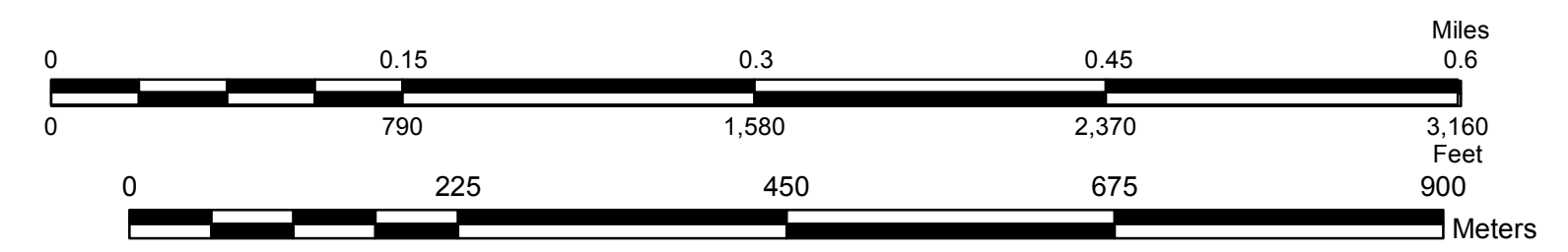
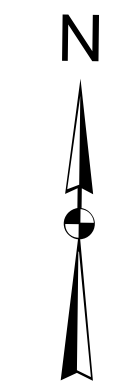
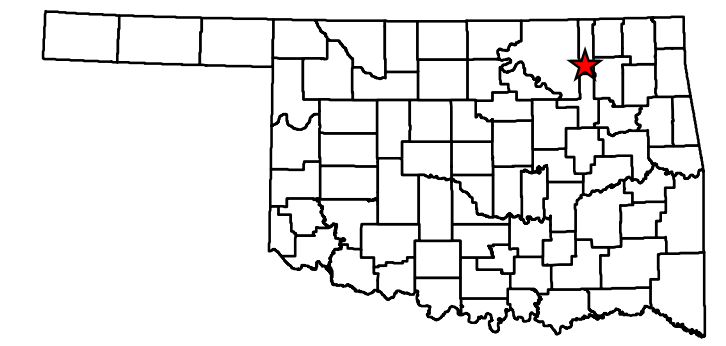


Legend	
	Interstate
	State
	US
	Divided Highway, 4 or more lanes
	Asphalt
	Concrete
	Gravel
	Grade & Drain
	Unimproved
	Corporate Limit
	RAMONA
	County Line
	Section Line
	Wildlife Management Area
	Wildlife Refuge
	Bridges
	Low Water Crossing
	Railroad
	River or Stream
	Lake or Reservoir



Copies of this map are available for public use at nominal cost.  
 Address:  
 OKLAHOMA DEPARTMENT OF TRANSPORTATION  
 PRINTING SERVICES Phone (405) 521-2586  
 200 N.E. 21st STREET  
 OKLAHOMA CITY, OKLAHOMA 73105-3204

This map indicates those roads known to the Department to be open to public travel. Placement of a road on the map has no relationship to maintenance responsibility by any level of government.

STATE OF OKLAHOMA  
 DEPARTMENT OF TRANSPORTATION

CITY OF  
**RAMONA**  
 WASHINGTON COUNTY  
 CENSUS YEAR 2010  
 POPULATION 535

ALL RIGHTS RESERVED COMPUTER GENERATED September, 2018