

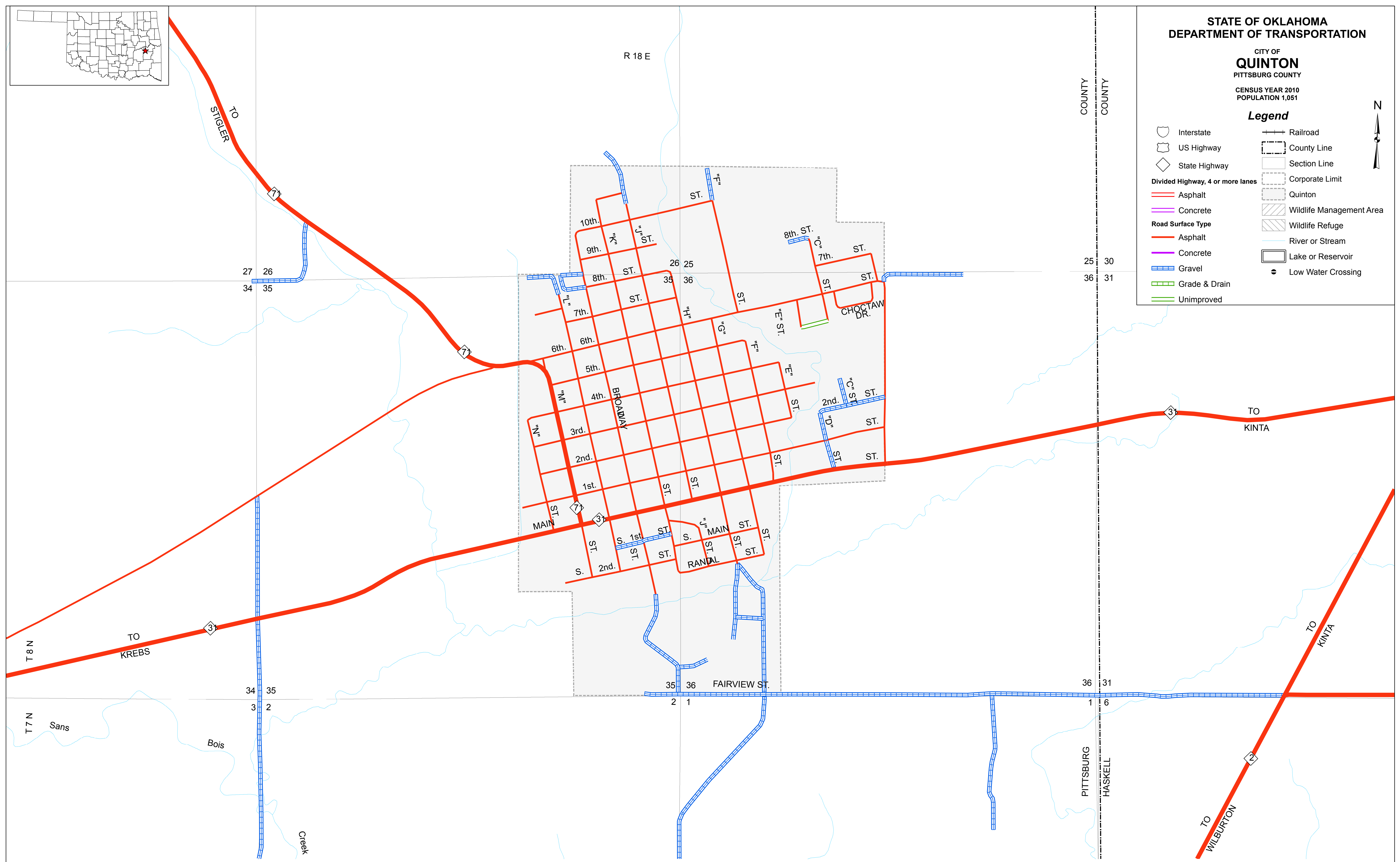
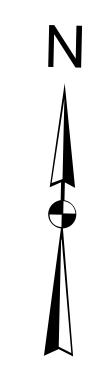
STATE OF OKLAHOMA
DEPARTMENT OF TRANSPORTATION

CITY OF
QUINTON
PITTSBURG COUNTY

CENSUS YEAR 2010
POPULATION 1,051

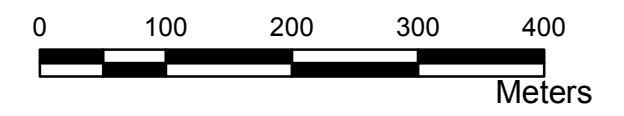
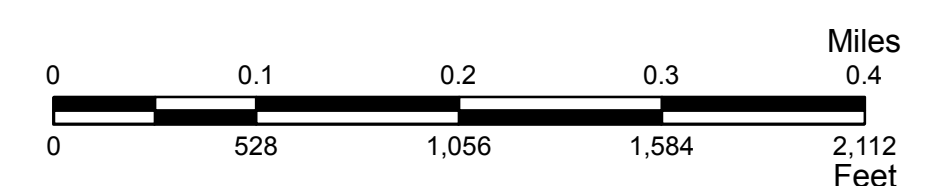
Legend

- Interstate
- US Highway
- State Highway
- Divided Highway, 4 or more lanes
- Asphalt
- Concrete
- Road Surface Type
- Asphalt
- Concrete
- Gravel
- Grade & Drain
- Unimproved
- Railroad
- County Line
- Section Line
- Corporate Limit
- Quinton
- Wildlife Management Area
- Wildlife Refuge
- River or Stream
- Lake or Reservoir
- Low Water Crossing



Copies of this map are available for public use at nominal cost.
Address:
OKLAHOMA DEPARTMENT OF TRANSPORTATION
PRINTING SERVICES Phone (405) 521-2586
200 N.E. 21st STREET
OKLAHOMA CITY, OKLAHOMA 73105-3204

This map indicates those roads known to the Department to be open to public travel. Placement of a road on the map has no relationship to maintenance responsibility by any level of government.



© COPYRIGHT 2018
PRINTED AT STATE EXPENSE

NOT FOR RESALE

ALL RIGHTS RESERVED COMPUTER GENERATED September, 2018