

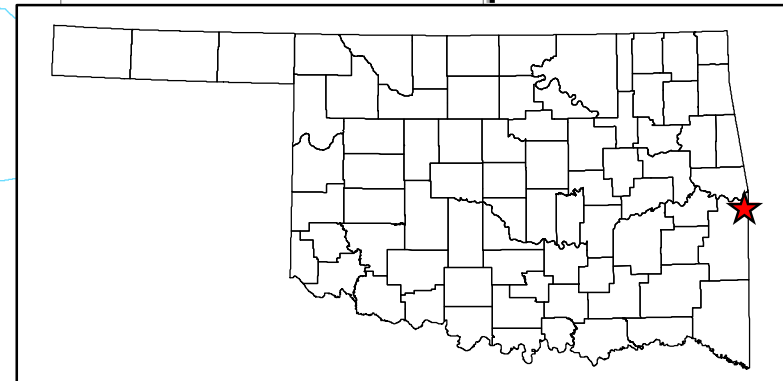
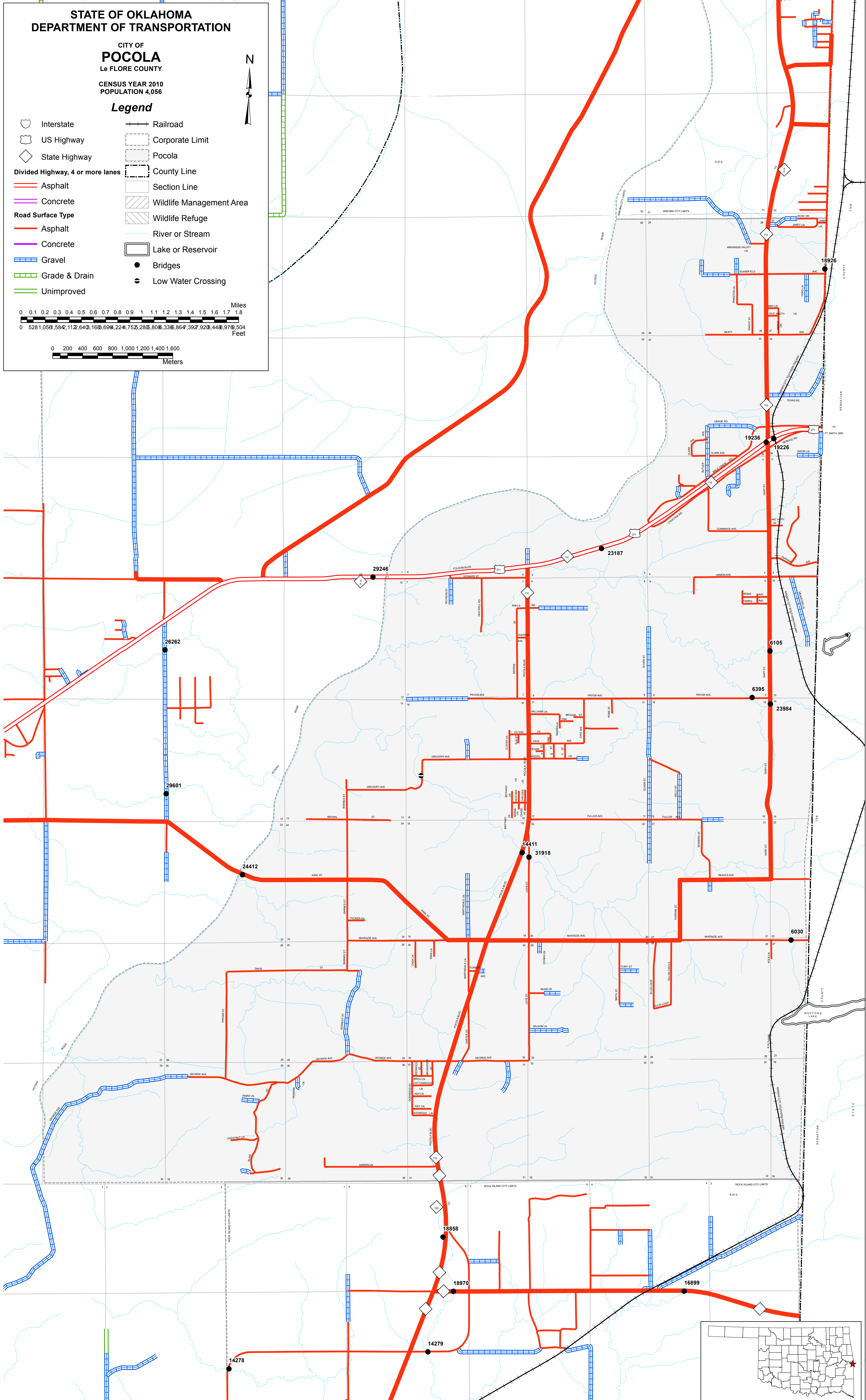
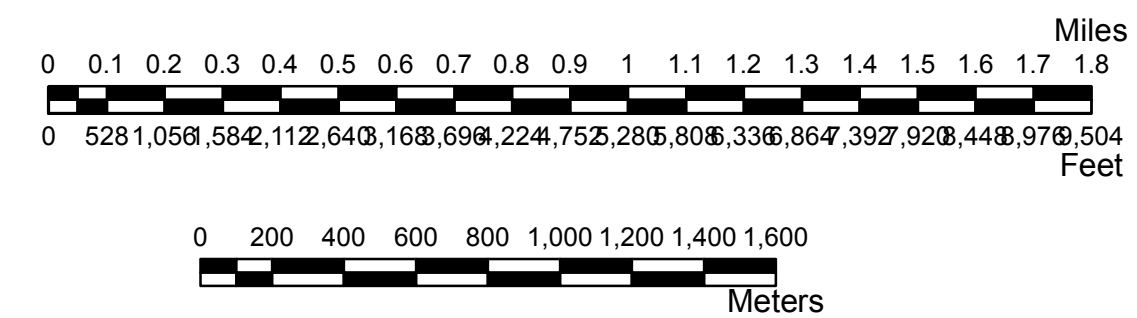
STATE OF OKLAHOMA  
DEPARTMENT OF TRANSPORTATION

CITY OF  
**POCOLA**  
Le FLORE COUNTY

CENSUS YEAR 2010  
POPULATION 4,056

**Legend**

- |  |                                  |  |                          |
|--|----------------------------------|--|--------------------------|
|  | Interstate                       |  | Railroad                 |
|  | US Highway                       |  | Corporate Limit          |
|  | State Highway                    |  | Pocola                   |
|  | Divided Highway, 4 or more lanes |  | County Line              |
|  | Asphalt                          |  | Section Line             |
|  | Concrete                         |  | Wildlife Management Area |
|  | Gravel                           |  | Wildlife Refuge          |
|  | Grade & Drain                    |  | River or Stream          |
|  | Unimproved                       |  | Lake or Reservoir        |
|  |                                  |  | Bridges                  |
|  |                                  |  | Low Water Crossing       |



Copies of this map are available for public use at nominal cost.  
 OKLAHOMA DEPARTMENT OF TRANSPORTATION  
 PRINTING SERVICES Phone (405) 521-2566  
 200 N.E. 21st STREET  
 OKLAHOMA CITY, OKLAHOMA 73105-3204  
 This map indicates those roads known to the Department to be open to public travel. Placement of a road on the map has no relationship to maintenance responsibility by any level of government.  
 © COPYRIGHT 2018  
 PRINTED AT STATE EXPENSE  
 NOT FOR RESALE  
 ALL RIGHTS RESERVED  
 COMPUTER GENERATED  
 September 2018  
 POCOLA, Le FLORE COUNTY