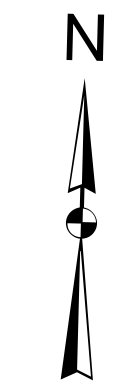
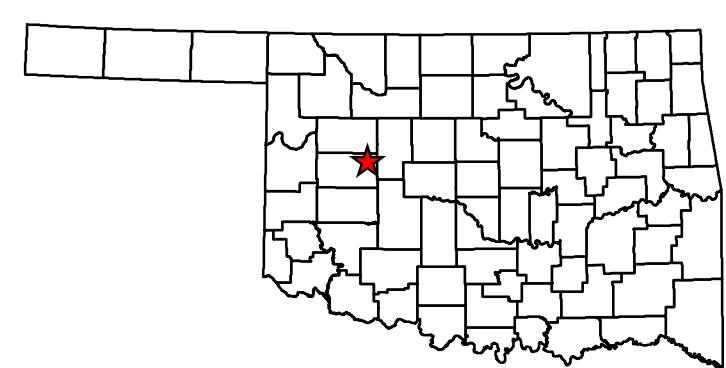


NOWATA
POP: 3731

Legend

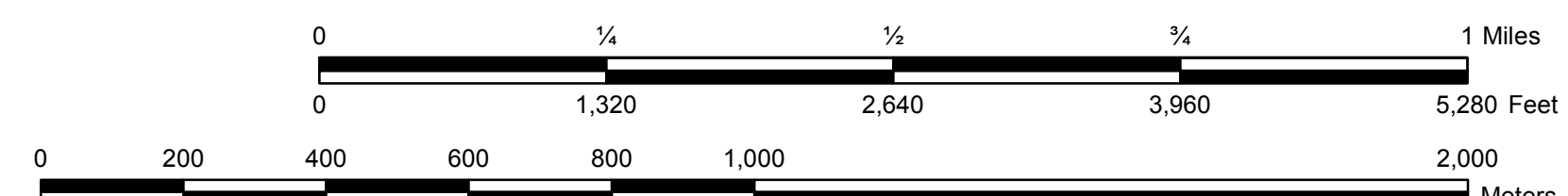
- | | | | |
|----------------------------------|---------------|--------------------------|--------------------|
| Interstate | Asphalt | Corporate Limit | Bridges |
| State | Concrete | NOWATA | Low Water Crossing |
| US | Gravel | County Line | Railroad |
| Divided Highway, 4 or more lanes | Grade & Drain | Section Line | River or Stream |
| Asphalt | Unimproved | Wildlife Management Area | Lake or Reservoir |
| Concrete | | Wildlife Refuge | |

This map indicates those roads known to the Department to be open to public travel. Placement of a road on the map has no relationship to maintenance responsibility by any level of government.



STATE OF OKLAHOMA
DEPARTMENT OF TRANSPORTATION

CITY OF
NOWATA
NOWATA COUNTY
CENSUS YEAR 2010
POPULATION 3,731



Copies of this map are available for public use at nominal cost.
Address:
OKLAHOMA DEPARTMENT OF TRANSPORTATION
PRINTING SERVICES Phone (405) 521-2586
200 N.E. 21st STREET
OKLAHOMA CITY, OKLAHOMA 73105-3204