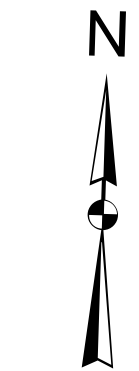
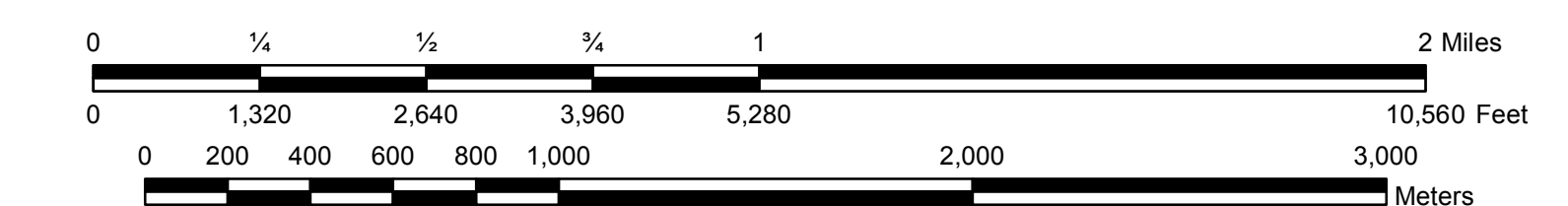
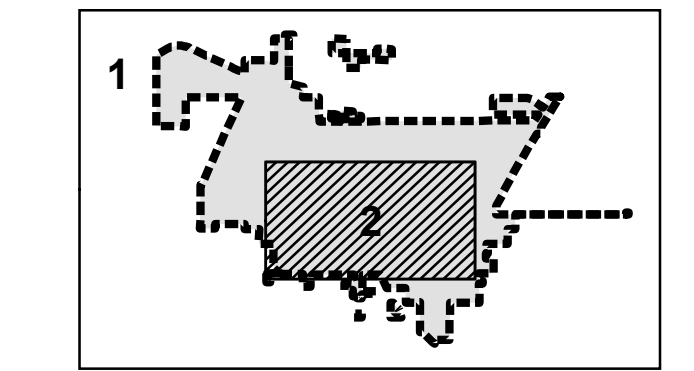


Copies of this map are available for public use at nominal cost.  
 Address:  
 OKLAHOMA DEPARTMENT OF TRANSPORTATION  
 PRINTING SERVICES Phone (405) 521-2586  
 200 N.E. 21st STREET  
 OKLAHOMA CITY, OKLAHOMA 73105-3204

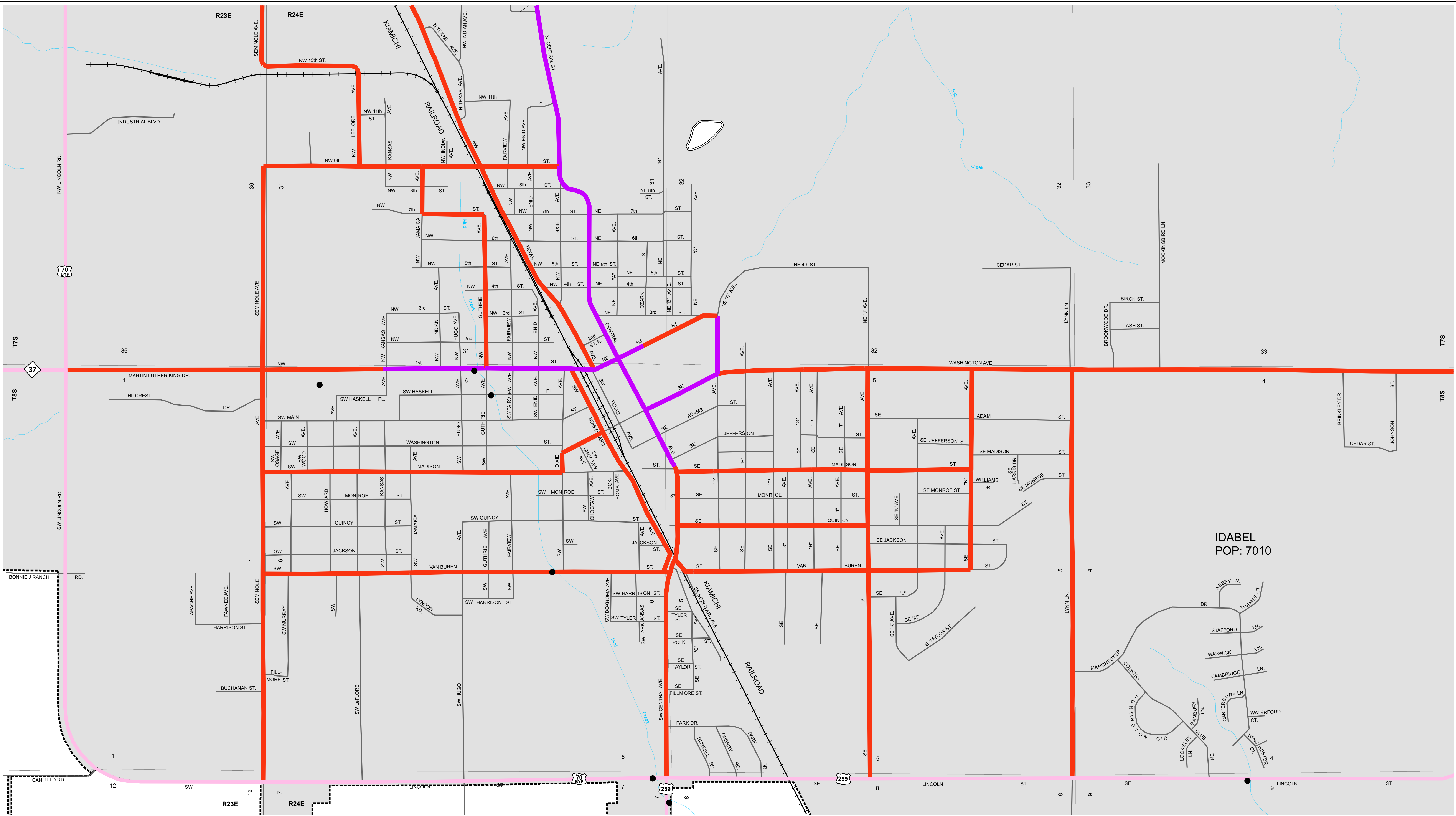
This map indicates those roads known to the Department to be open to public travel. Placement of a road on the map has no relationship to maintenance responsibility by any level of government.

- |  |             |  |               |  |                          |  |                    |
|--|-------------|--|---------------|--|--------------------------|--|--------------------|
|  | Interstate  |  | Asphalt       |  | Corporate Limit          |  | Bridges            |
|  | State       |  | Concrete      |  | IDABEL                   |  | Low Water Crossing |
|  | US          |  | Gravel        |  | County Line              |  | Railroad           |
|  | Highways    |  | Grade & Drain |  | Section Line             |  | River or Stream    |
|  | Local Roads |  | Unimproved    |  | Wildlife Management Area |  | Lake or Reservoir  |
|  | Road Common |  |               |  | Wildlife Refuge          |  | State Park         |



STATE OF OKLAHOMA  
 DEPARTMENT OF TRANSPORTATION  
 CITY OF  
**IDABEL**  
 McCURTAIN COUNTY  
 CENSUS YEAR 2010  
 POPULATION 7,010

ALL RIGHTS RESERVED COMPUTER GENERATED September, 2018



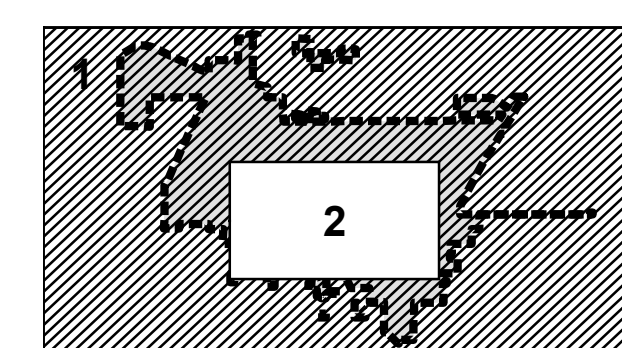
IDABEL  
POP: 7010

Copies of this map are available for public use at nominal cost.  
Address:  
OKLAHOMA DEPARTMENT OF TRANSPORTATION  
PRINTING SERVICES Phone (405) 521-2586  
200 N.E. 21st STREET  
OKLAHOMA CITY, OKLAHOMA 73105-3204

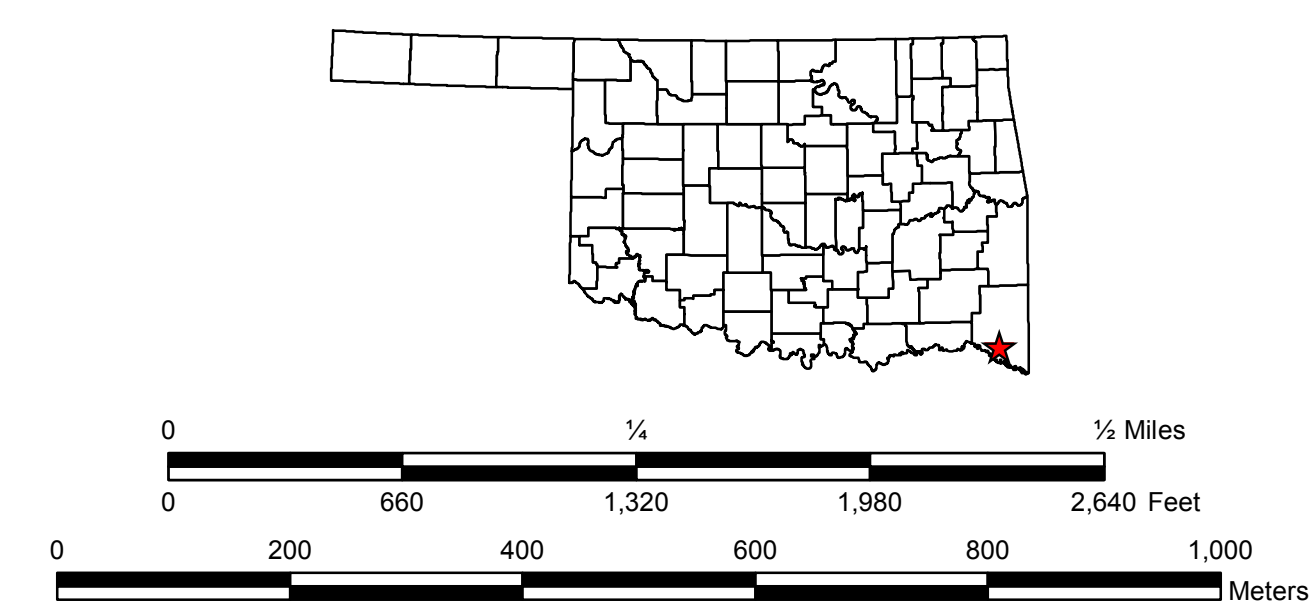
This map indicates those roads known to the Department to be open to public travel. Placement of a road on the map has no relationship to maintenance responsibility by any level of government.

**Legend**

- |  |             |  |               |  |                          |  |                    |
|--|-------------|--|---------------|--|--------------------------|--|--------------------|
|  | Interstate  |  | Asphalt       |  | Corporate Limit          |  | Bridges            |
|  | State       |  | Concrete      |  | IDABEL                   |  | Low Water Crossing |
|  | US          |  | Gravel        |  | County Line              |  | Railroad           |
|  | Highways    |  | Grade & Drain |  | Section Line             |  | River or Stream    |
|  | Local Roads |  | Unimproved    |  | Wildlife Management Area |  | Lake or Reservoir  |
|  | Road Common |  |               |  | Wildlife Refuge          |  | State Park         |



Sheet Reference



STATE OF OKLAHOMA  
DEPARTMENT OF TRANSPORTATION  
  
CITY OF  
**IDABEL**  
McCURTAIN COUNTY  
  
CENSUS YEAR 2010  
POPULATION 7,010

ALL RIGHTS RESERVED COMPUTER GENERATED September, 2018