

R 26 W

30

21 22  
28 27

22 23  
27 26

28 27  
33 34

27 26  
34 35

BEVERLEE AVE.  
BRAD AVE.  
LEE ST.  
BARTLETT AVE.

SYCAMORE ST.  
MULBERRY ST.  
LOCUST ST.  
WALNUT ST.  
CHESTNUT ST.  
LINCOLN ST.

VIVAIN ST.  
DOROTHY ST.  
VERSA ST.  
HULA ST.  
LAMAR ST.  
HOLLIS ST.  
JONES ST.

WASHINGTON ST.  
ADAMS ST.  
2ND ST.  
MAIN ST.  
4TH ST.  
5TH ST.  
6TH ST.  
7TH ST.  
8TH ST.

18971  
18852  
1788  
MORTON ST.  
GLOVER ST.  
MANNING ST.  
EDWARDS ST.  
TERRY ST.  
GIBSON ST.  
BROADWAY

3330  
3329  
33  
4  
McKNIGHT ST.  
RILEY ST.  
ROBERTS ST.  
HUDSON ST.  
DIXIE ST.  
WOOD ST.  
WHISENANT ST.  
1ST ST.

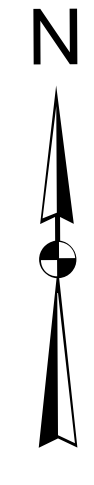
21577  
Sandy

T 3 N

T 2 N

Bitter Creek  
Fork  
West

Creek



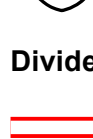






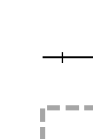








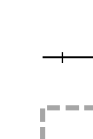






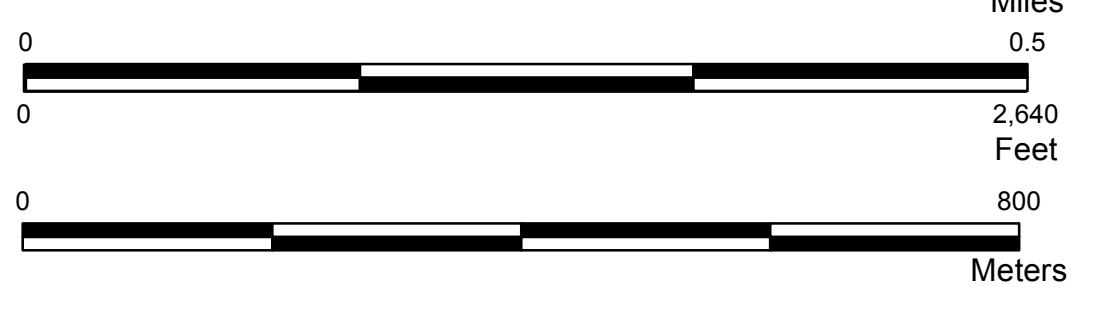
STATE OF OKLAHOMA  
DEPARTMENT OF TRANSPORTATION

CITY OF  
**HOLLIS**  
HARMON COUNTY

CENSUS YEAR 2010  
POPULATION 2,060

**Legend**

-  State Highway
-  U.S. Highway
-  Interstate
-  Divided Highway, 4 or more lanes
-  Asphalt
-  Concrete
-  County Line
-  State Line
-  Section Line
-  Wildlife Management Area
-  Wildlife Refuge
-  River or Stream
-  Lake or Reservoir
-  Bridges
-  Low Water Crossing
-  Asphalt
-  Concrete
-  Gravel
-  Grade & Drain
-  Unimproved
-  Railroad
-  Corporate Limit
-  Hollis



Copies of this map are available for public use at nominal cost.  
Address:  
OKLAHOMA DEPARTMENT OF TRANSPORTATION  
PRINTING SERVICES Phone (405) 521-2586  
200 N.E. 21st STREET  
OKLAHOMA CITY, OKLAHOMA 73105-3204

This map indicates those roads known to the Department to be open to public travel. Placement of a road on the map has no relationship to maintenance responsibility by any level of government.

© COPYRIGHT 2018  
PRINTED AT STATE EXPENSE

**NOT FOR RESALE**

ALL RIGHTS RESERVED  
COMPUTER GENERATED  
HOLLIS, HARMON COUNTY  
September 2018