

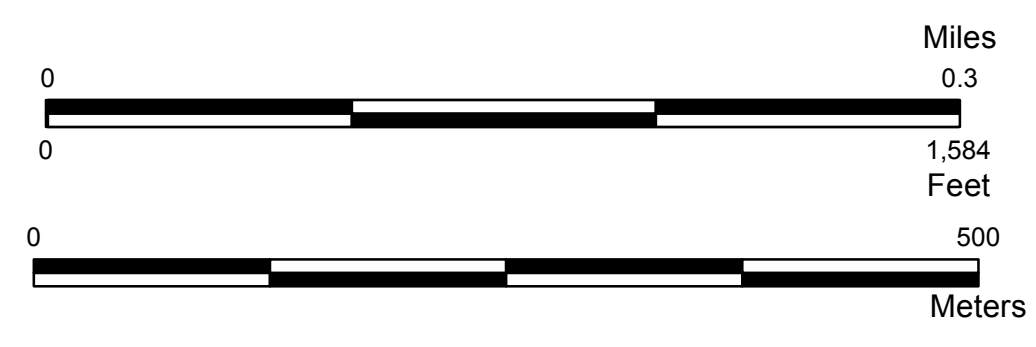
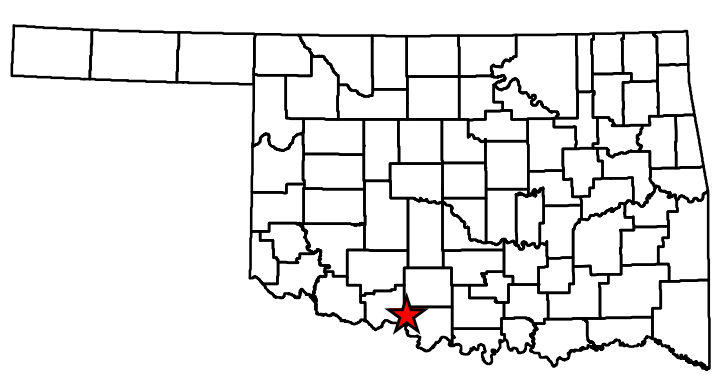
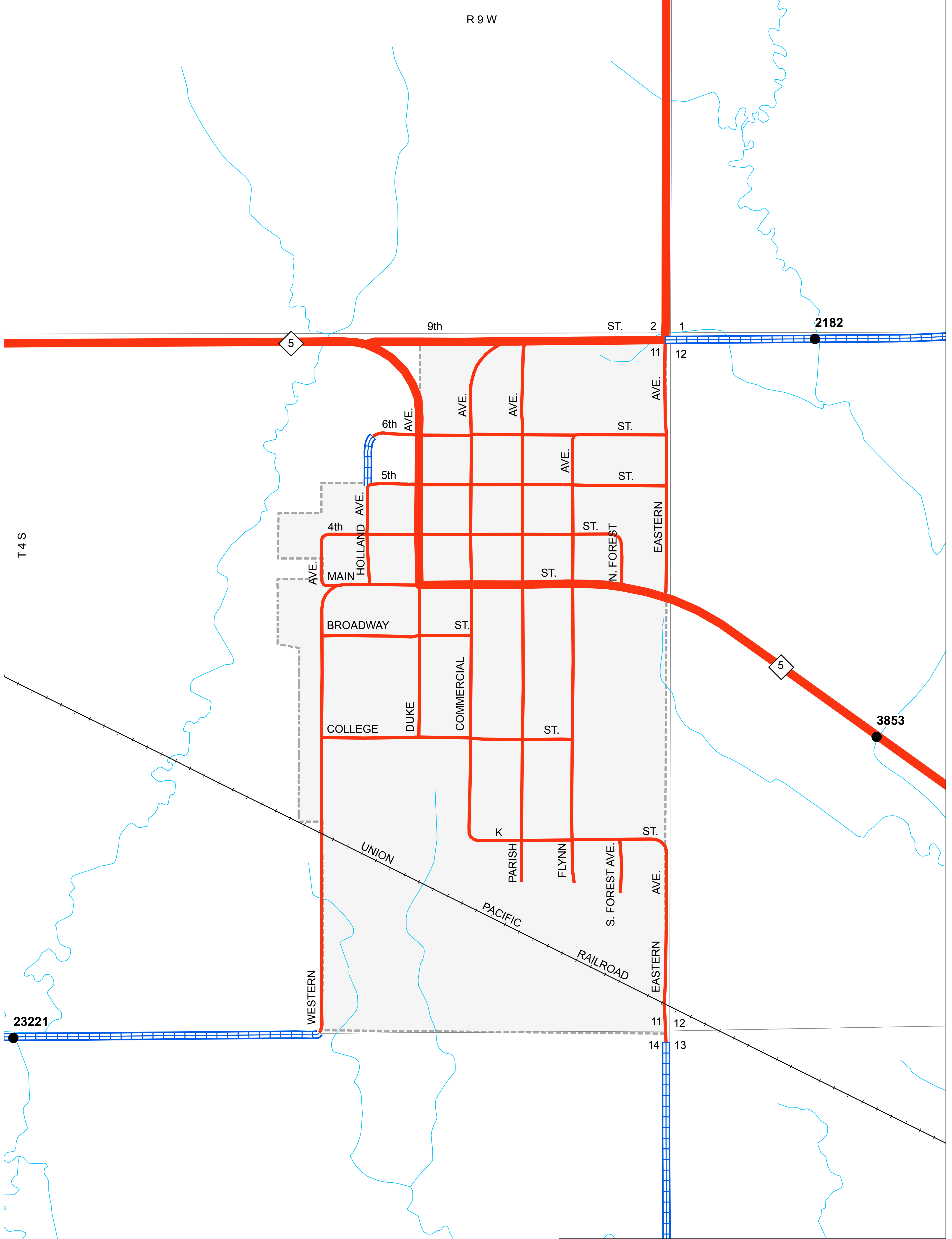
Copies of this map are available for public use at nominal cost.  
 Address:  
 OKLAHOMA DEPARTMENT OF TRANSPORTATION  
 PRINTING SERVICES Phone (405) 521-2586  
 200 N.E. 21st STREET  
 OKLAHOMA CITY, OKLAHOMA 73105-3204

This map indicates those roads known to the Department to be open to public travel. Placement of a road on the map has no relationship to maintenance responsibility by any level of government.

© COPYRIGHT 2018  
 PRINTED AT STATE EXPENSE

**NOT FOR RESALE**

ALL RIGHTS RESERVED  
 COMPUTER GENERATED  
 HASTINGS, JEFFERSON COUNTY  
 September 2018



**STATE OF OKLAHOMA**  
**DEPARTMENT OF TRANSPORTATION**

CITY OF  
**HASTINGS**  
 JEFFERSON COUNTY  
 CENSUS YEAR 2010  
 POPULATION 141

**Legend**

State Highway	Asphalt	County Line
U.S. Highway	Concrete	State Line
Interstate	Gravel	Section Line
Divided Highway, 4 or more lanes	Grade & Drain	Wildlife Management Area
Asphalt	Unimproved	Wildlife Refuge
Concrete	Railroad	River or Stream
Corporate Limit	Lake or Reservoir	Bridges
Hastings	Low Water Crossing	

