

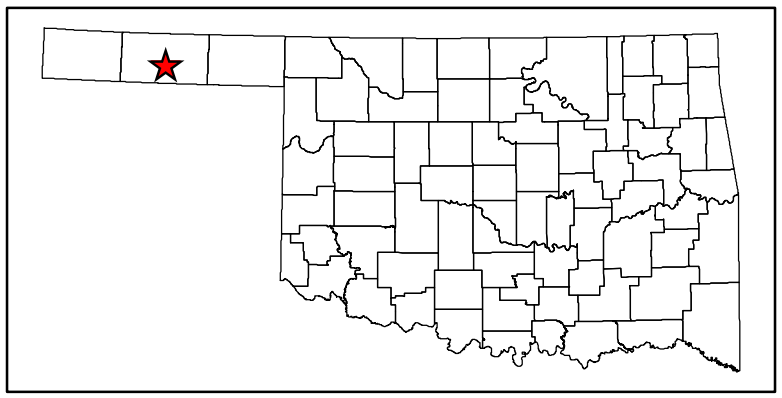
**STATE OF OKLAHOMA
DEPARTMENT OF TRANSPORTATION**

**CITY OF
GUYMON**
TEXAS COUNTY

CENSUS YEAR 2010
POPULATION 11,442

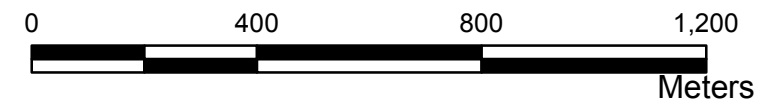
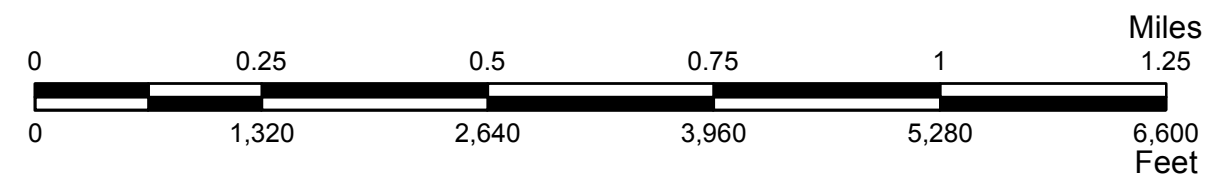
Legend

	Interstate		Railroad
	US Highway		Corporate Limit
	State Highway		GUYMON
	Highways		County Line
	Local Roads		Section Line
	Asphalt		Wildlife Management Area
	Concrete		Wildlife Refuge
	Gravel		River or Stream
	Grade & Drain		Lake or Reservoir
	Unimproved		Bridges
			Low Water Crossing



Copies of this map are available for public use at nominal cost.
 Address:
 OKLAHOMA DEPARTMENT OF TRANSPORTATION
 PRINTING SERVICES PHONE (405) 521-2586
 200 N.E. 21st STREET
 OKLAHOMA CITY, OKLAHOMA 73105-3204

This map indicates those roads known to the Department to be open to public travel. Placement of a road on the map has no relationship to maintenance responsibility by any level of government.



© COPYRIGHT 2018
 PRINTED AT STATE EXPENSE

NOT FOR RESALE

ALL RIGHTS RESERVED COMPUTER GENERATED September, 2018

GUYMON, TEXAS COUNTY

GUYMON