

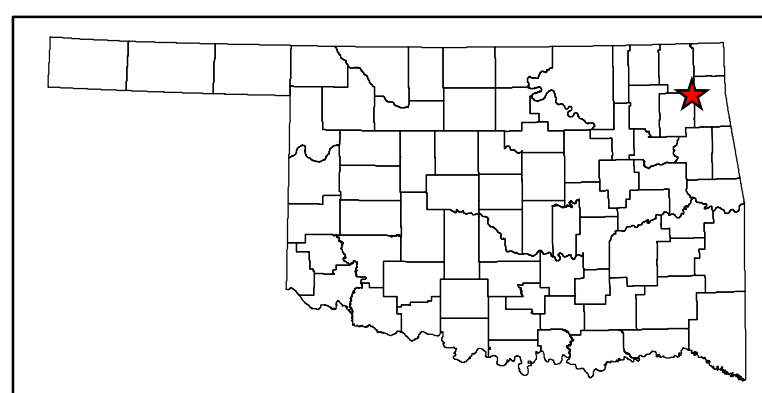
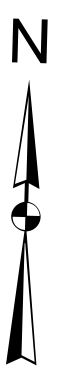
STATE OF OKLAHOMA  
DEPARTMENT OF TRANSPORTATION

CITY OF  
**GRAND LAKE TOWNE**  
MAYES COUNTY

CENSUS YEAR 2010  
POPULATION 74

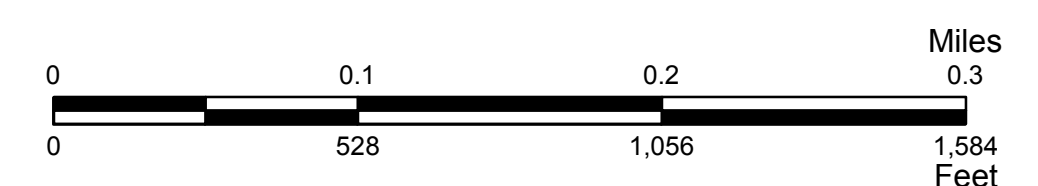
**Legend**

- |  |                                  |  |                          |
|--|----------------------------------|--|--------------------------|
|  | Interstate                       |  | Railroad                 |
|  | US Highway                       |  | County Line              |
|  | State Highway                    |  | Section Line             |
|  | Divided Highway, 4 or more lanes |  | Corporate Limit          |
|  | Asphalt                          |  | Grand Lake Towne         |
|  | Concrete                         |  | Wildlife Management Area |
|  | Road Surface Type                |  | Wildlife Refuge          |
|  | Asphalt                          |  | River or Stream          |
|  | Concrete                         |  | Lake or Reservoir        |
|  | Gravel                           |  | Low Water Crossing       |
|  | Grade & Drain                    |  |                          |
|  | Unimproved                       |  |                          |



Copies of this map are available for public use at nominal cost.  
Address:  
OKLAHOMA DEPARTMENT OF TRANSPORTATION  
PRINTING SERVICES Phone (405) 521-2586  
200 N.E. 21st STREET  
OKLAHOMA CITY, OKLAHOMA 73105-3204

This map indicates those roads known to the Department to be open to public travel. Placement of a road on the map has no relationship to maintenance responsibility by any level of government.



© COPYRIGHT 2018  
PRINTED AT STATE EXPENSE

**NOT FOR RESALE**

ALL RIGHTS RESERVED COMPUTER GENERATED September, 2018

**GRAND LAKE TOWNE, MAYES COUNTY**

**GRAND LAKE TOWNE**