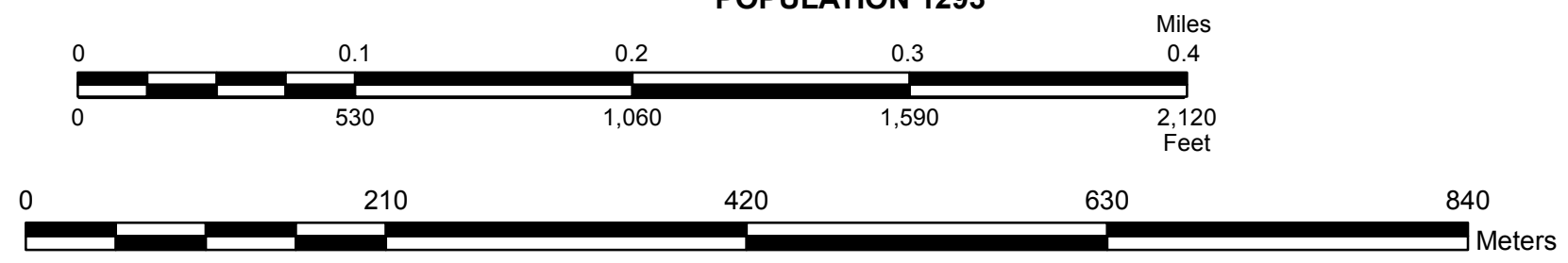
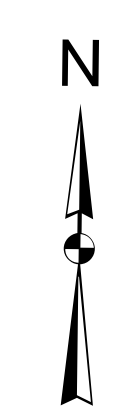
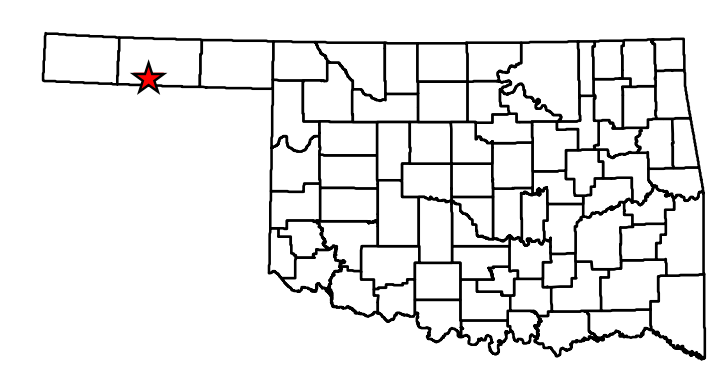


GOODWELL  
POP: 1293

- Legend**
- |   |                          |                          |                    |
|---|--------------------------|--------------------------|--------------------|
| Interstate                              | <b>Road Surface Type</b> | Corporate Limit          | Bridges            |
| State                                   | Asphalt                  | GOODWELL                 | Low Water Crossing |
| US                                      | Concrete                 | County Line              | Railroad           |
| <b>Divided Highway, 4 or more lanes</b> | Gravel                   | Section Line             | River or Stream    |
| Asphalt                                 | Grade & Drain            | Wildlife Management Area | Lake or Reservoir  |
| Concrete                                | Unimproved               | Wildlife Refuge          |                    |



STATE OF OKLAHOMA  
DEPARTMENT OF TRANSPORTATION

CITY OF  
**GOODWELL**  
TEXAS COUNTY

CENSUS YEAR 2010  
POPULATION 1293

ALL RIGHTS RESERVED COMPUTER GENERATED September, 2018

Copies of this map are available for public use at nominal cost.  
Address:  
OKLAHOMA DEPARTMENT OF TRANSPORTATION  
PRINTING SERVICES Phone (405) 521-2586  
200 N.E. 21st STREET  
OKLAHOMA CITY, OKLAHOMA 73105-3204

This map indicates those roads known to the Department to be open to public travel. Placement of a road on the map has no relationship to maintenance responsibility by any level of government.

© COPYRIGHT 2018  
PRINTED AT STATE EXPENSE

NOT FOR RESALE

GOODWELL, TEXAS COUNTY