

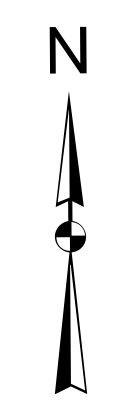
STATE OF OKLAHOMA  
DEPARTMENT OF TRANSPORTATION

CITY OF  
**ELGIN**  
COMANCHE COUNTY

CENSUS YEAR 2010  
POPULATION 2,156

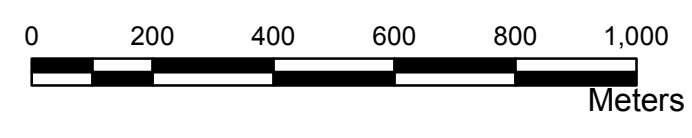
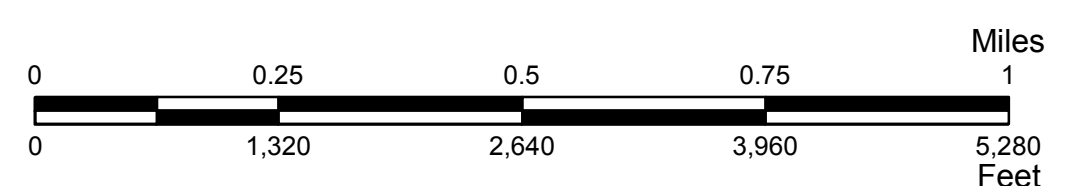
**Legend**

- |                                  |                          |                    |
|----------------------------------|--------------------------|--------------------|
| Interstate                       | Railroad                 | River or Stream    |
| US Highway                       | Corporate Limit          | Lake or Reservoir  |
| State Highway                    | Elgin                    | Bridges            |
| Divided Highway, 4 or more lanes | County Line              | Low Water Crossing |
| Asphalt                          | Section Line             |                    |
| Concrete                         | Wildlife Management Area |                    |
| Gravel                           | Wildlife Refuge          |                    |
| Grade & Drain                    |                          |                    |
| Unimproved                       |                          |                    |



Copies of this map are available for public use at nominal cost.  
Address:  
OKLAHOMA DEPARTMENT OF TRANSPORTATION  
PRINTING SERVICES Phone (405) 521-2586  
200 N.E. 21st STREET  
OKLAHOMA CITY, OKLAHOMA 73105-3204

This map indicates those roads known to the Department to be open to public travel. Placement of a road on the map has no relationship to maintenance responsibility by any level of government.



© COPYRIGHT 2018  
PRINTED AT STATE EXPENSE

**NOT FOR RESALE**

ALL RIGHTS RESERVED COMPUTER GENERATED September, 2018

**ELGIN, COMANCHE COUNTY**

ELGIN