

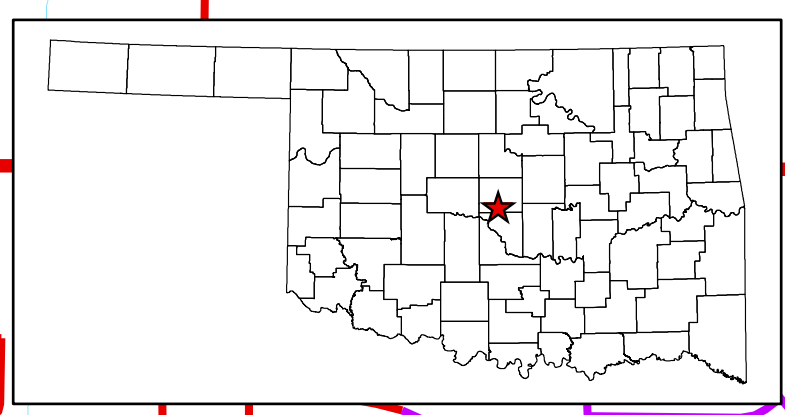
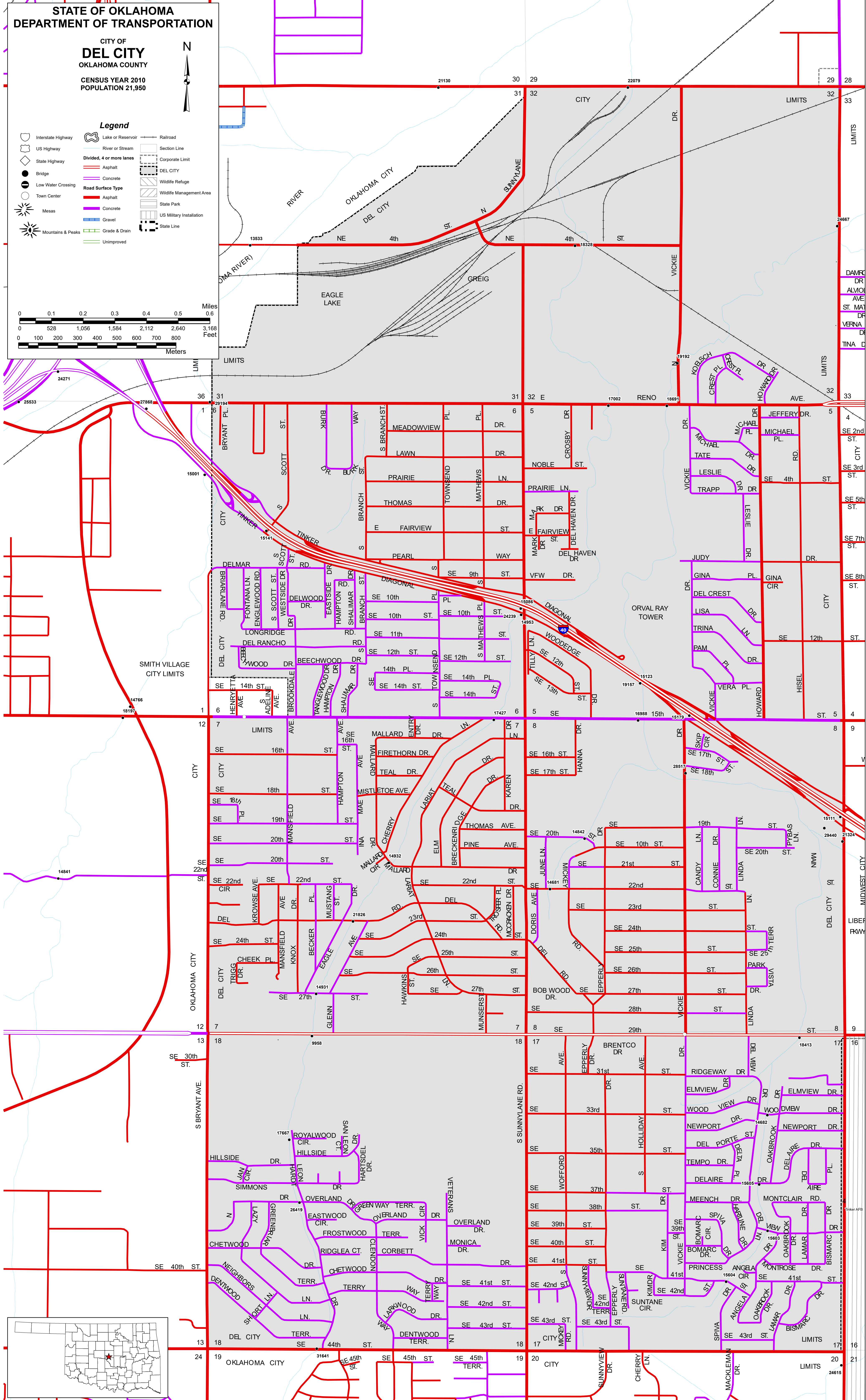
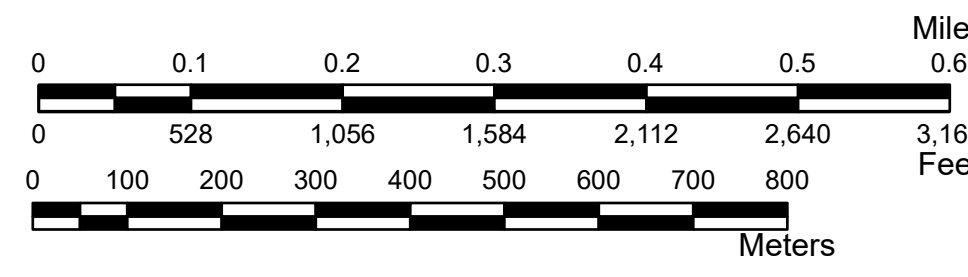
STATE OF OKLAHOMA  
DEPARTMENT OF TRANSPORTATION

CITY OF  
**DEL CITY**  
OKLAHOMA COUNTY  
CENSUS YEAR 2010  
POPULATION 21,950



**Legend**

- Interstate Highway
- US Highway
- State Highway
- Bridge
- Low Water Crossing
- Town Center
- Mesas
- Mountains & Peaks
- Lake or Reservoir
- River or Stream
- Divided, 4 or more lanes
- Asphalt
- Concrete
- Road Surface Type
- Asphalt
- Concrete
- Gravel
- Unimproved
- Railroad
- Section Line
- Corporate Limit
- DEL CITY
- Wildlife Refuge
- Wildlife Management Area
- State Park
- US Military Installation
- State Line



DEL CITY

Copies of this map are available for public use at nominal cost.

OKLAHOMA DEPARTMENT OF TRANSPORTATION  
PRINTING SERVICES Phone (405) 521-2585  
200 N.E. 21st STREET  
OKLAHOMA CITY, OKLAHOMA 73105-3204

This map indicates those roads known to the Department to be open to public travel. Placement of a road on the map has no relationship to maintenance responsibility by any level of government.

© COPYRIGHT 2019  
PRINTED AT STATE EXPENSE

NOT FOR RESALE

ALL RIGHTS RESERVED  
COMPUTER GENERATED  
November, 2019

DEL CITY, OKLAHOMA COUNTY