

**STATE OF OKLAHOMA
DEPARTMENT OF TRANSPORTATION**

**CITY OF
CLAREMORE**
ROGERS COUNTY

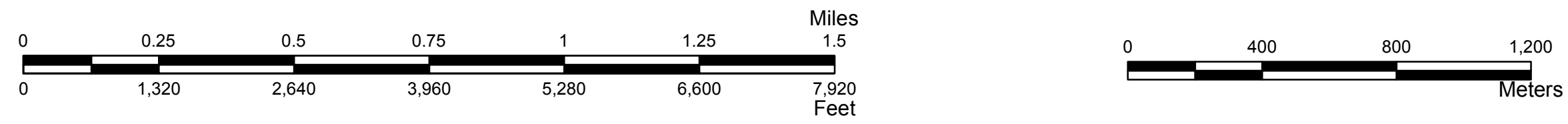
CENSUS YEAR 2010
POPULATION 18,581

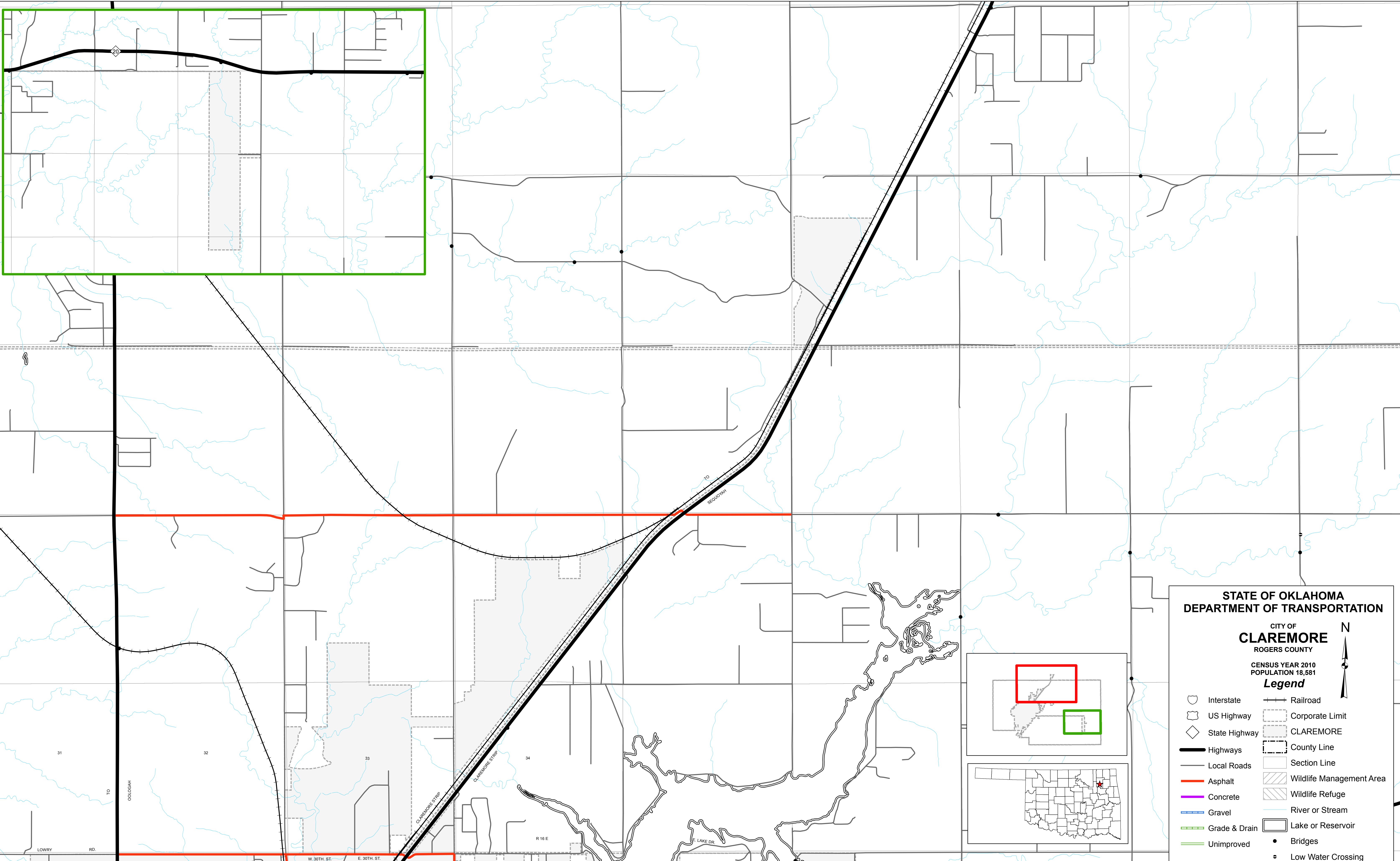
Legend

	Interstate		Railroad
	US Highway		Corporate Limit
	State Highway		CLAREMORE
	Highways		County Line
	Local Roads		Section Line
	Asphalt		Wildlife Management Area
	Concrete		Wildlife Refuge
	Gravel		River or Stream
	Grade & Drain		Lake or Reservoir
	Unimproved		Bridges
			Low Water Crossing

Copies of this map are available for public use at nominal cost.
 Address:
 OKLAHOMA DEPARTMENT OF TRANSPORTATION
 PRINTING SERVICES Phone (405) 521-2586
 200 N.E. 21st STREET
 OKLAHOMA CITY, OKLAHOMA 73105-3204

This map indicates those roads known to the Department to be open to public travel. Placement of a road on the map has no relationship to maintenance responsibility by any level of government.





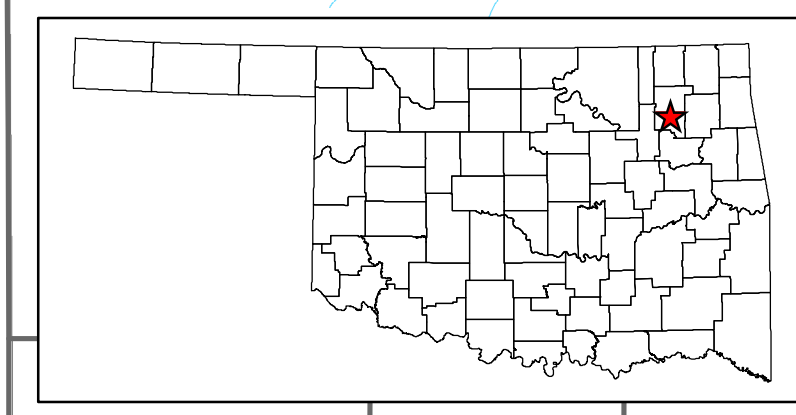
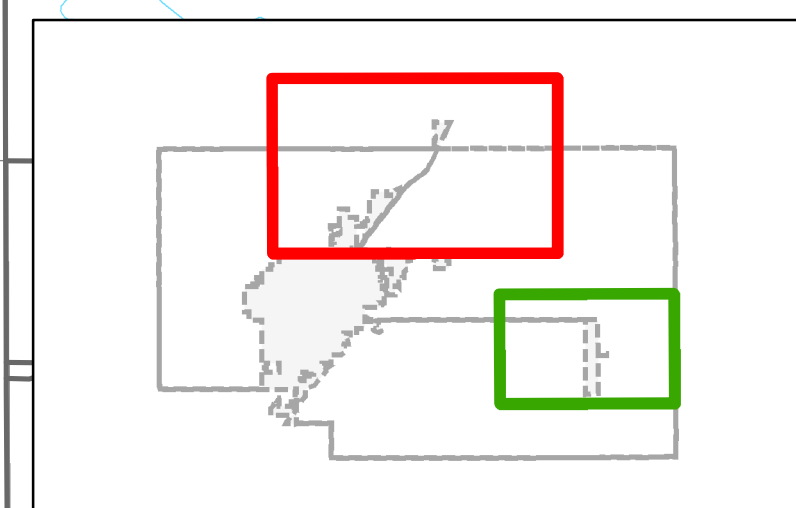
**STATE OF OKLAHOMA
DEPARTMENT OF TRANSPORTATION**

CITY OF
CLAREMORE
ROGERS COUNTY

CENSUS YEAR 2010
POPULATION 18,581

Legend

	Interstate		Railroad
	US Highway		Corporate Limit
	State Highway		CLAREMORE
	Highways		County Line
	Local Roads		Section Line
	Asphalt		Wildlife Management Area
	Concrete		Wildlife Refuge
	Gravel		River or Stream
	Grade & Drain		Lake or Reservoir
	Unimproved		Bridges
			Low Water Crossing



Copies of this map are available for public use at nominal cost.
 Address:
 OKLAHOMA DEPARTMENT OF TRANSPORTATION
 PRINTING SERVICES Phone (405) 521-2586
 200 N.E. 21st STREET
 OKLAHOMA CITY, OKLAHOMA 73105-3204

This map indicates those roads known to the Department to be open to public travel. Placement of a road on the map has no relationship to maintenance responsibility by any level of government.

