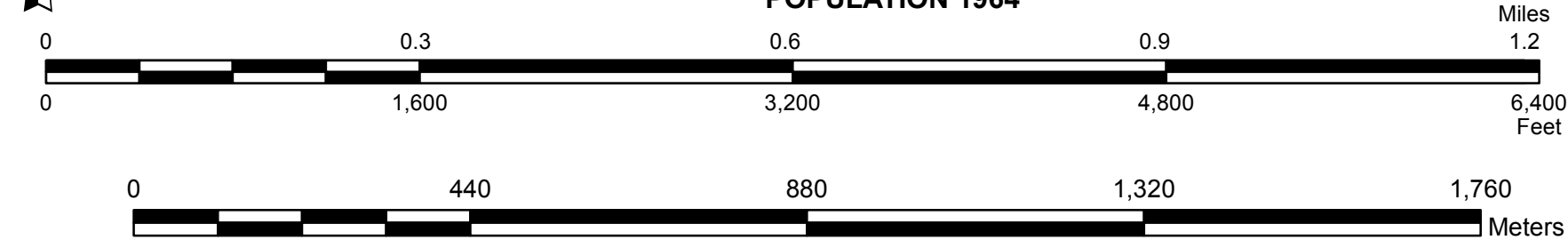
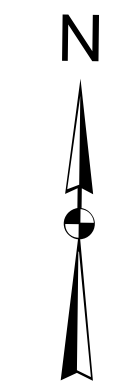
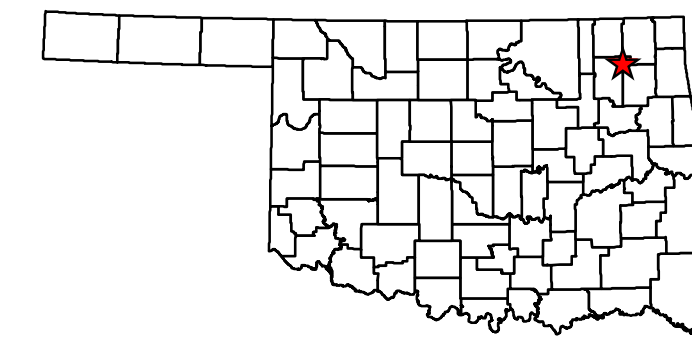


Copies of this map are available for public use at nominal cost.
 Address:
 OKLAHOMA DEPARTMENT OF TRANSPORTATION
 PRINTING SERVICES Phone (405) 521-2586
 200 N.E. 21st STREET
 OKLAHOMA CITY, OKLAHOMA 73105-3204

This map indicates those roads known to the Department to be open to public travel. Placement of a road on the map has no relationship to maintenance responsibility by any level of government.

Legend

- | | | | |
|-----------------------------------------|--------------------------|--------------------------|--------------------|
| Interstate | Road Surface Type | Corporate Limit | Bridges |
| State | Asphalt | CHELSEA | Low Water Crossing |
| US | Concrete | County Line | Railroad |
| Divided Highway, 4 or more lanes | Gravel | Section Line | River or Stream |
| Asphalt | Grade & Drain | Wildlife Management Area | Lake or Reservoir |
| Concrete | Unimproved | Wildlife Refuge | |



STATE OF OKLAHOMA
 DEPARTMENT OF TRANSPORTATION

CITY OF
CHELSEA
 ROGERS COUNTY
 CENSUS YEAR 2010
 POPULATION 1964

ALL RIGHTS RESERVED COMPUTER GENERATED September, 2018