











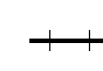











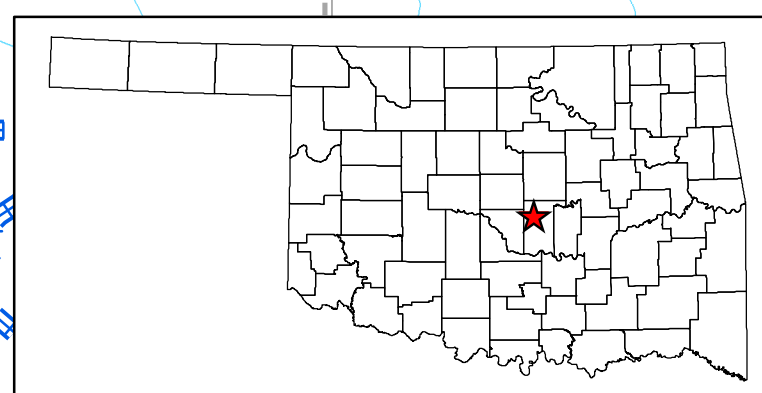
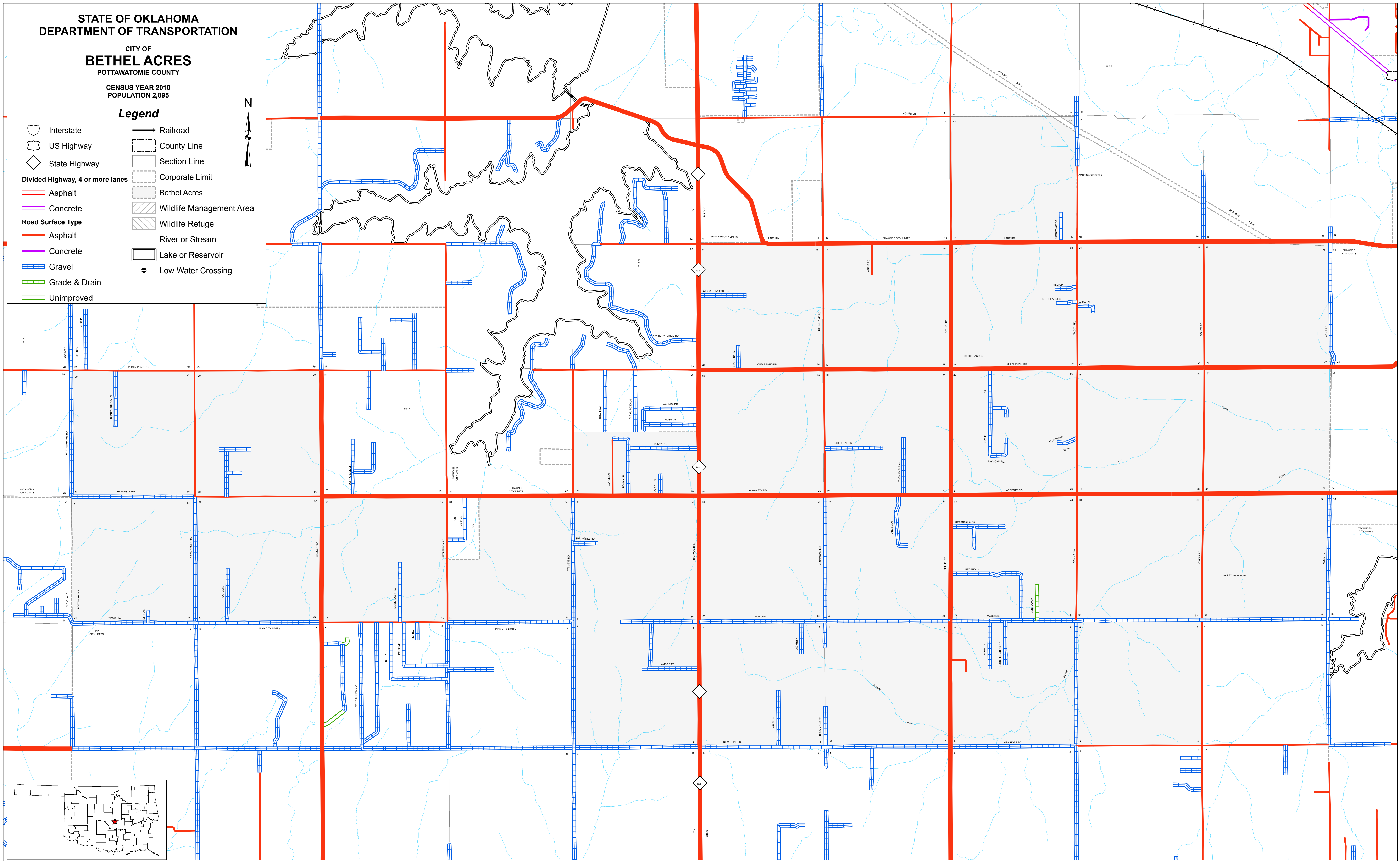
STATE OF OKLAHOMA
DEPARTMENT OF TRANSPORTATION

CITY OF
BETHEL ACRES
POTTAWATOMIE COUNTY

CENSUS YEAR 2010
POPULATION 2,895

Legend

-  Interstate
-  US Highway
-  State Highway
-  Divided Highway, 4 or more lanes
-  Asphalt
-  Concrete
-  Road Surface Type
-  Asphalt
-  Concrete
-  Gravel
-  Grade & Drain
-  Unimproved
-  Railroad
-  County Line
-  Section Line
-  Corporate Limit
-  Bethel Acres
-  Wildlife Management Area
-  Wildlife Refuge
-  River or Stream
-  Lake or Reservoir
-  Low Water Crossing



Copies of this map are available for public use at nominal cost.
Address:
OKLAHOMA DEPARTMENT OF TRANSPORTATION
PRINTING SERVICES PHONE (405) 521-2586
200 N.E. 21st STREET
OKLAHOMA CITY, OKLAHOMA 73105-3204

This map indicates those roads known to the Department to be open to public travel. Placement of a road on the map has no relationship to maintenance responsibility by any level of government.

