

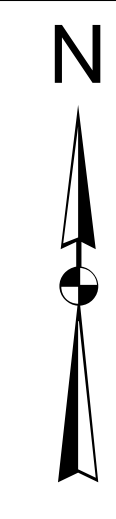
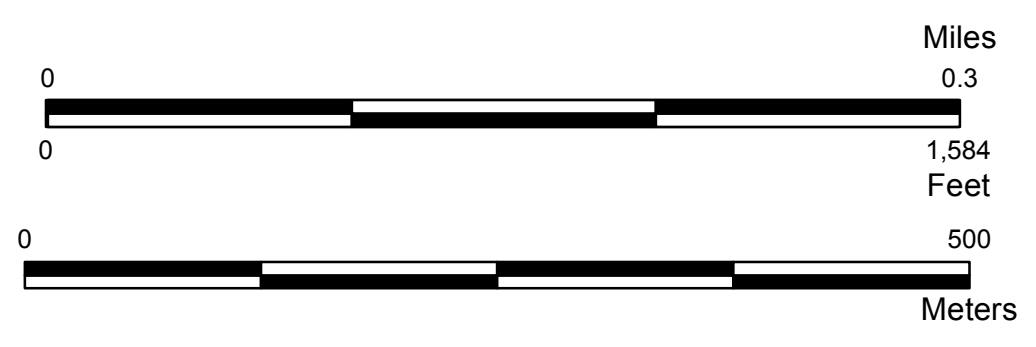
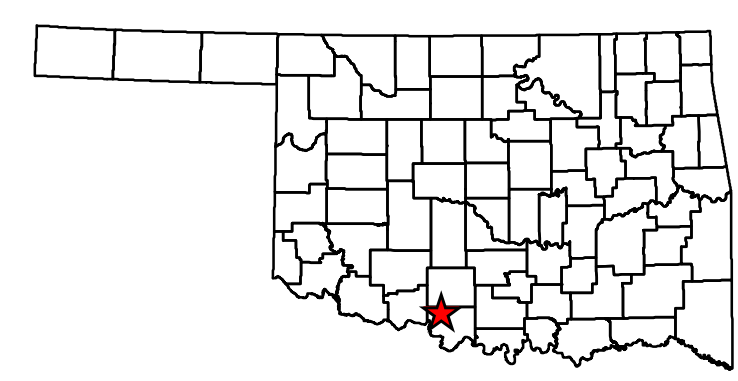
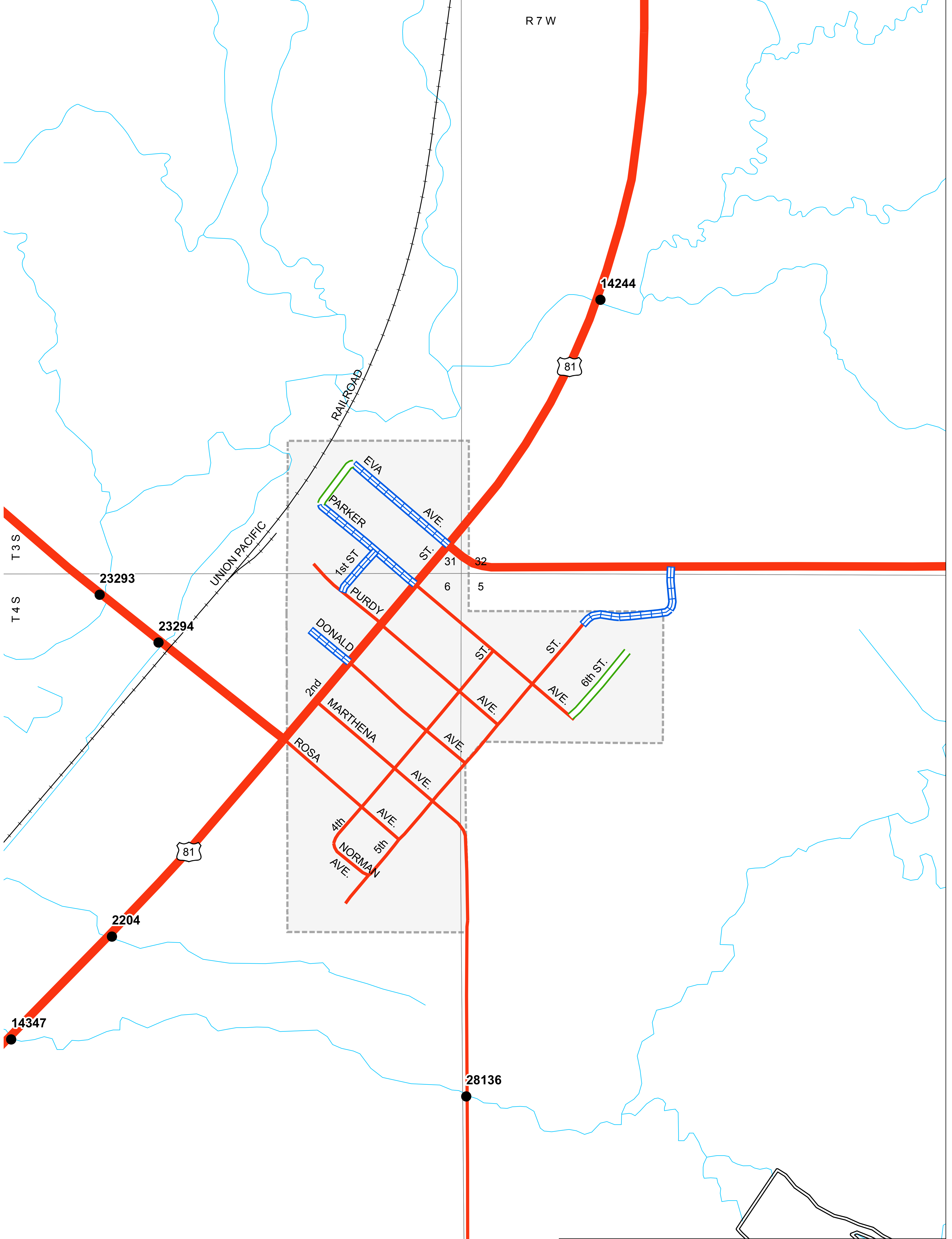
Copies of this map are available for public use at nominal cost.  
 Address:  
 OKLAHOMA DEPARTMENT OF TRANSPORTATION  
 PRINTING SERVICES Phone (405) 521-2586  
 200 N.E. 21st STREET  
 OKLAHOMA CITY, OKLAHOMA 73105-3204

This map indicates those roads known to the Department to be open to public travel. Placement of a road on the map has no relationship to maintenance responsibility by any level of government.

© COPYRIGHT 2018  
 PRINTED AT STATE EXPENSE

NOT FOR RESALE

ALL RIGHTS RESERVED  
 COMPUTER GENERATED  
 ADDINGTON, JEFFERSON COUNTY  
 September 2018



STATE OF OKLAHOMA  
 DEPARTMENT OF TRANSPORTATION

CITY OF  
**ADDINGTON**  
 JEFFERSON COUNTY

CENSUS YEAR 2010  
 POPULATION 114

**Legend**

- |                                  |                    |                          |
|----------------------------------|--------------------|--------------------------|
| State Highway                    | Asphalt            | County Line              |
| U.S. Highway                     | Concrete           | State Line               |
| Interstate                       | Gravel             | Section Line             |
| Divided Highway, 4 or more lanes | Grade & Drain      | Wildlife Management Area |
| Asphalt                          | Unimproved         | Wildlife Refuge          |
| Concrete                         | Railroad           | River or Stream          |
| Corporate Limit                  | Lake or Reservoir  | Bridges                  |
| Addington                        | Low Water Crossing |                          |