

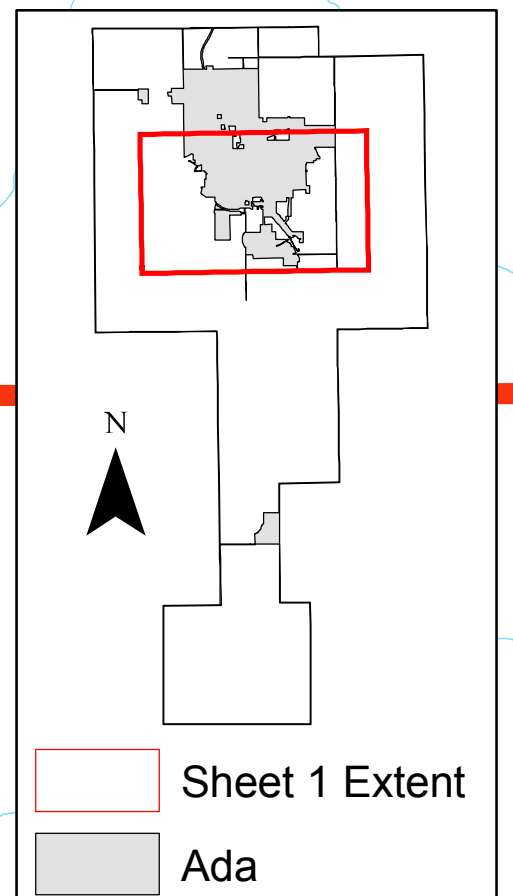
**STATE OF OKLAHOMA
DEPARTMENT OF TRANSPORTATION**

**CITY OF
ADA**
PONTOTOC COUNTY
CENSUS YEAR 2010
POPULATION 16,810



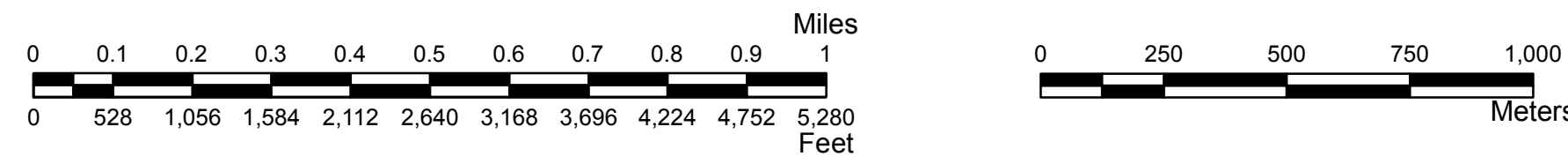
Legend

- | | | |
|----------------------------------|--------------------------|--------------------|
| Interstate | Railroad | River or Stream |
| US Highway | Corporate Limit | Lake or Reservoir |
| State Highway | Ada | Bridges |
| Divided Highway, 4 or more lanes | County Line | Low Water Crossing |
| Asphalt | Section Line | |
| Concrete | Wildlife Management Area | |
| Road Surface Type | Wildlife Refuge | |
| Asphalt | | |
| Concrete | | |
| Gravel | | |
| Grade & Drain | | |
| Unimproved | | |



Copies of this map are available for public use at nominal cost.
Address:
OKLAHOMA DEPARTMENT OF TRANSPORTATION
PRINTING SERVICES Phone (405) 521-2586
200 N.E. 21st STREET
OKLAHOMA CITY, OKLAHOMA 73105-3204

This map indicates those roads known to the Department to be open to public travel. Placement of a road on the map has no relationship to maintenance responsibility by any level of government.



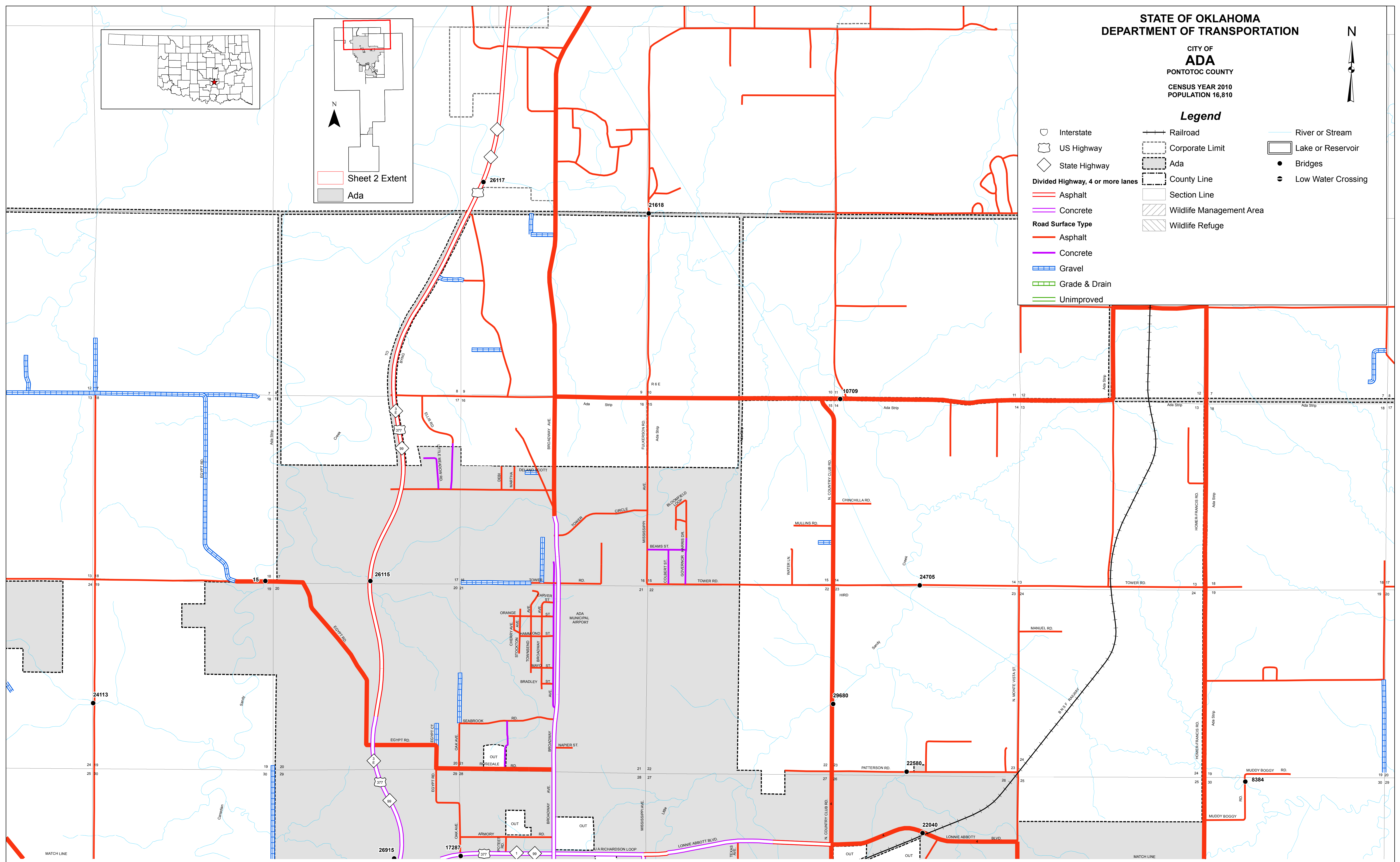
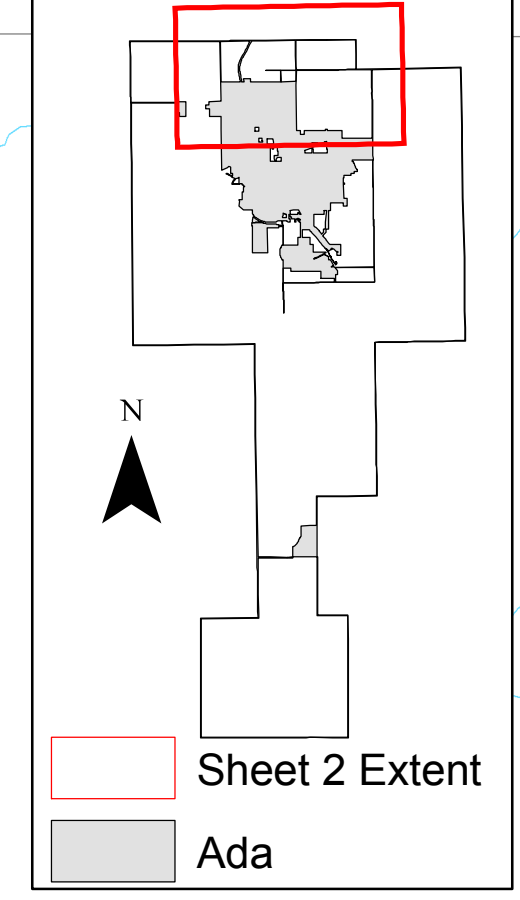
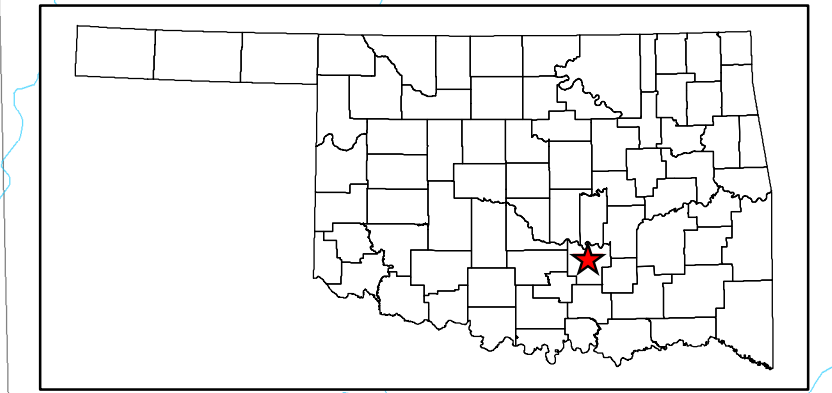
STATE OF OKLAHOMA
DEPARTMENT OF TRANSPORTATION

CITY OF
ADA
PONTOTOC COUNTY
CENSUS YEAR 2010
POPULATION 16,810



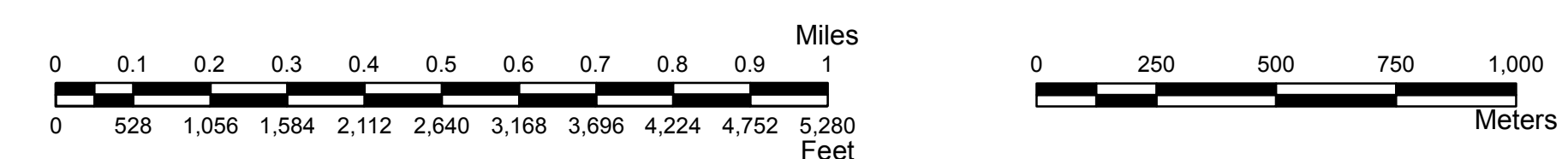
Legend

- | | | |
|----------------------------------|--------------------------|--------------------|
| Interstate | Railroad | River or Stream |
| US Highway | Corporate Limit | Lake or Reservoir |
| State Highway | Ada | Bridges |
| Divided Highway, 4 or more lanes | County Line | Low Water Crossing |
| Asphalt | Section Line | |
| Concrete | Wildlife Management Area | |
| Road Surface Type | Wildlife Refuge | |
| Asphalt | | |
| Concrete | | |
| Gravel | | |
| Grade & Drain | | |
| Unimproved | | |



Copies of this map are available for public use at nominal cost.
Address:
OKLAHOMA DEPARTMENT OF TRANSPORTATION
PRINTING SERVICES PHONE (405) 521-2586
200 N.E. 21st STREET
OKLAHOMA CITY, OKLAHOMA 73105-3204

This map indicates those roads known to the Department to be open to public travel. Placement of a road on the map has no relationship to maintenance responsibility by any level of government.



© COPYRIGHT 2018
PRINTED AT STATE EXPENSE

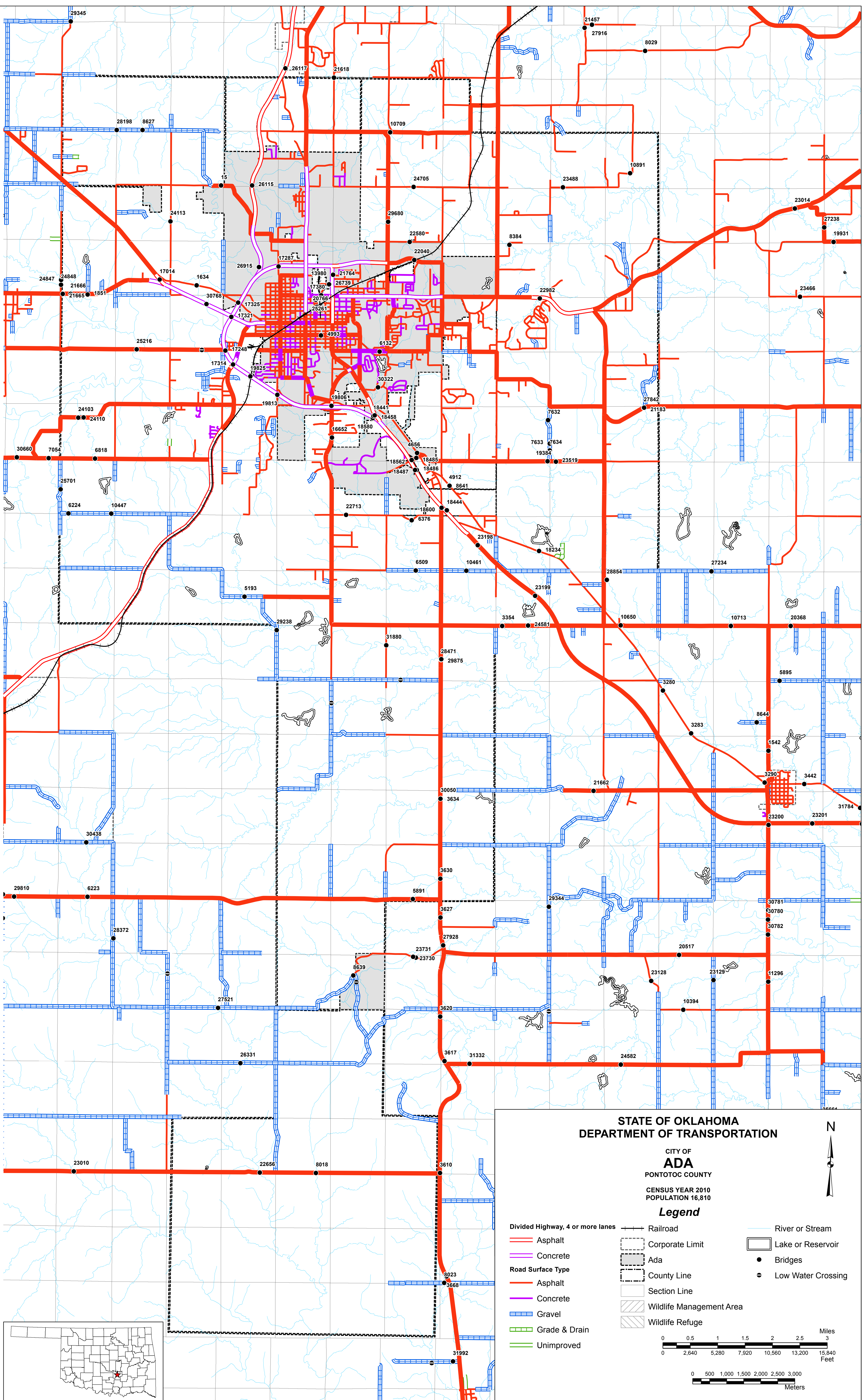
NOT FOR RESALE

ALL RIGHTS RESERVED COMPUTER GENERATED September, 2018

Copies of this map are available for public use at nominal cost.
OKLAHOMA DEPARTMENT OF TRANSPORTATION
PRINTING SERVICES Phone (405) 521-2595
200 N.E. 21st STREET
OKLAHOMA CITY, OKLAHOMA 73105-3204

This map indicates those roads known to the Department to be open to public travel. Placement of a road on the map has no relationship to maintenance responsibility by any level of government.

NOT FOR RESALE



STATE OF OKLAHOMA
DEPARTMENT OF TRANSPORTATION

CITY OF
ADA
PONTOTOC COUNTY
CENSUS YEAR 2010
POPULATION 16,810

Legend

- Divided Highway, 4 or more lanes
- Asphalt
- Concrete
- Road Surface Type
- Asphalt
- Concrete
- Gravel
- Grade & Drain
- Unimproved
- Railroad
- Corporate Limit
- Ada
- County Line
- Section Line
- Wildlife Management Area
- Wildlife Refuge
- River or Stream
- Lake or Reservoir
- Bridges
- Low Water Crossing

