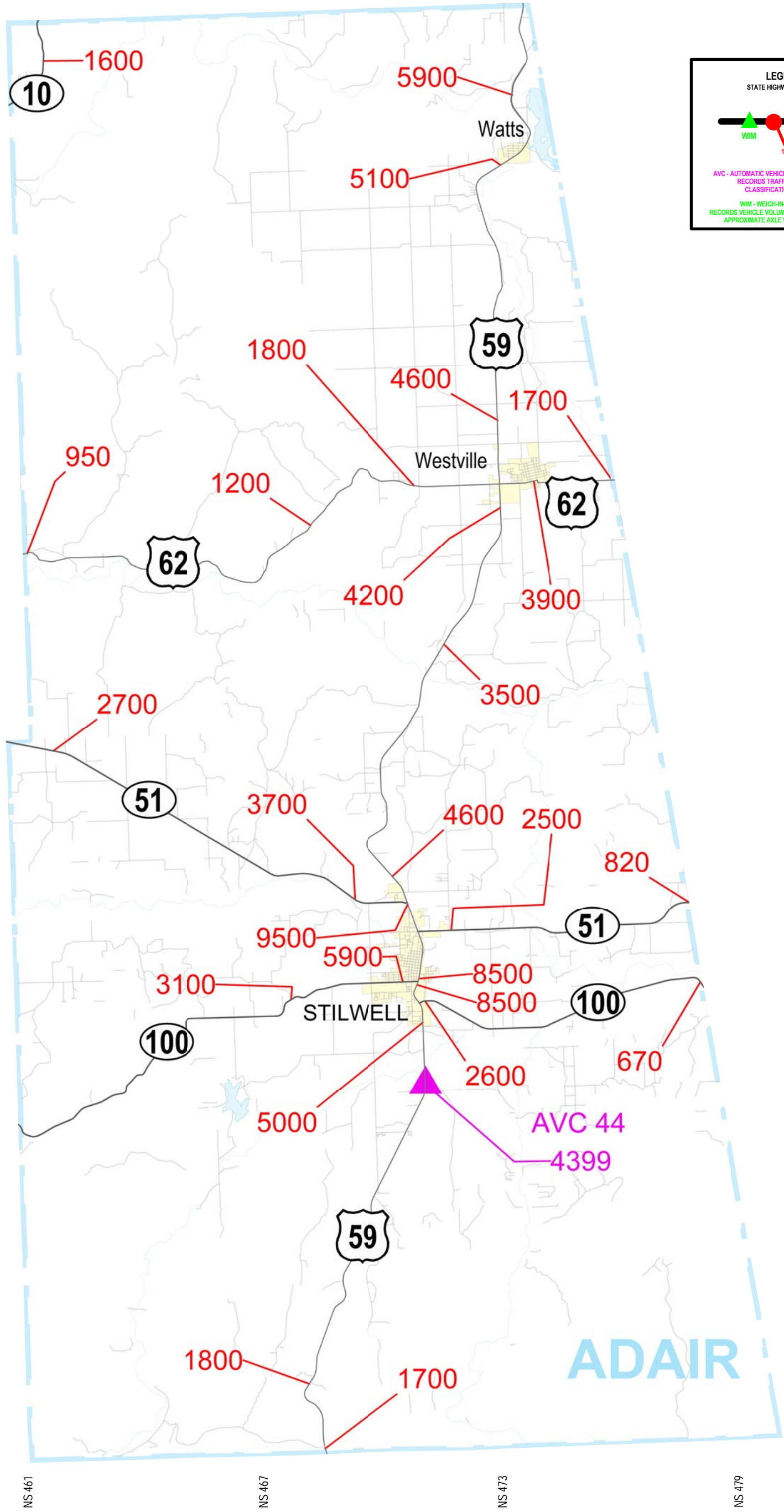





EW 59
EW 65
EW 71
EW 77
EW 83
EW 89
EW 95

NS 461 NS 467 NS 473 NS 479



LEGEND
STATE HIGHWAY SYSTEM

 WIM
 1234 (VPD)
 AVC

AVC - AUTOMATIC VEHICLE CLASSIFICATION SITE:
 RECORDS TRAFFIC VOLUME AND CLASSIFICATION EACH DAY
 WIM - WEIGH-IN-MOTION SITE:
 RECORDS VEHICLE VOLUME, CLASSIFICATION, AND APPROXIMATE AXLE WEIGHTS EACH DAY



OKLAHOMA DEPARTMENT OF TRANSPORTATION
STRATEGIC ASSET & PERFORMANCE MANAGEMENT DIVISION
TRAFFIC ANALYSIS BRANCH
200 N.E. 21ST. STREET
OKLAHOMA CITY, OKLAHOMA 73105

2015
Annual Average Daily Traffic
Oklahoma Highway System
Adair County (01)