


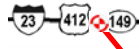



LEGEND
STATE HIGHWAY SYSTEM

 WIM  AVC  ATR	 1234 (VPD)	 WIM- WEIGH-IN-MOTION SITE: RECORDS VEHICLE VOLUME, VEHICLE CLASSIFICATION AND APPROXIMATE AXLE WEIGHTS EACH DAY
ATR- AUTOMATIC TRAFFIC RECORDER SITE: RECORDS TRAFFIC VOLUME EACH DAY	AVC- AUTOMATIC VEHICLE CLASSIFICATION SITE: RECORDS TRAFFIC VOLUME AND VEHICLE CLASSIFICATION EACH DAY	WIM- WEIGH-IN-MOTION SITE: RECORDS VEHICLE VOLUME, VEHICLE CLASSIFICATION AND APPROXIMATE AXLE WEIGHTS EACH DAY



OKLAHOMA DEPARTMENT OF TRANSPORTATION
PLANNING & RESEARCH DIVISION
DATA ANALYSIS SECTION
200 N.E. 21ST STREET
OKLAHOMA CITY, OKLAHOMA 73105

2006
ANNUAL AVERAGE DAILY TRAFFIC
OKLAHOMA HIGHWAY SYSTEM
Muskogee County

