






**LEGEND**  
STATE HIGHWAY SYSTEM


  
 WIM
  AVC
  ATR
  1234 (VPD)

ATR- AUTOMATIC TRAFFIC RECORDER SITE:  
 RECORDS TRAFFIC VOLUME EACH DAY

AVC- AUTOMATIC VEHICLE CLASSIFICATION SITE:  
 RECORDS TRAFFIC VOLUME AND VEHICLE CLASSIFICATION EACH DAY

WIM- WEIGH-IN-MOTION SITE:  
 RECORDS VEHICLE VOLUME, VEHICLE CLASSIFICATION AND APPROXIMATE AXLE WEIGHTS EACH DAY



OKLAHOMA DEPARTMENT OF TRANSPORTATION  
 PLANNING & RESEARCH DIVISION  
 DATA ANALYSIS SECTION  
 200 N.E. 21ST STREET  
 OKLAHOMA CITY, OKLAHOMA 73105

**2006**  
**ANNUAL AVERAGE DAILY TRAFFIC**  
**OKLAHOMA HIGHWAY SYSTEM**  
**Garfield County**

