


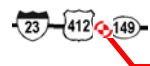


**LEGEND**  
STATE HIGHWAY SYSTEM

 **WIM**  
 **AVC**  
 **ATR**

 **1234 (VPD)**

**ATR - AUTOMATIC TRAFFIC RECORDER SITE:**  
RECORDS TRAFFIC VOLUME EACH DAY

**AVC - AUTOMATIC VEHICLE CLASSIFICATION SITE:**  
RECORDS TRAFFIC VOLUME AND VEHICLE CLASSIFICATION EACH DAY

**WIM - WEIGH-IN-MOTION SITE:**  
RECORDS VEHICLE VOLUME, VEHICLE CLASSIFICATION AND APPROXIMATE AXLE WEIGHTS EACH DAY



OKLAHOMA DEPARTMENT OF TRANSPORTATION  
PLANNING & RESEARCH DIVISION  
DATA ANALYSIS SECTION  
200 N.E. 21ST STREET  
OKLAHOMA CITY, OKLAHOMA 73105

**2005**  
**ANNUAL AVERAGE DAILY TRAFFIC**  
**OKLAHOMA HIGHWAY SYSTEM**  
**Hughes County**

