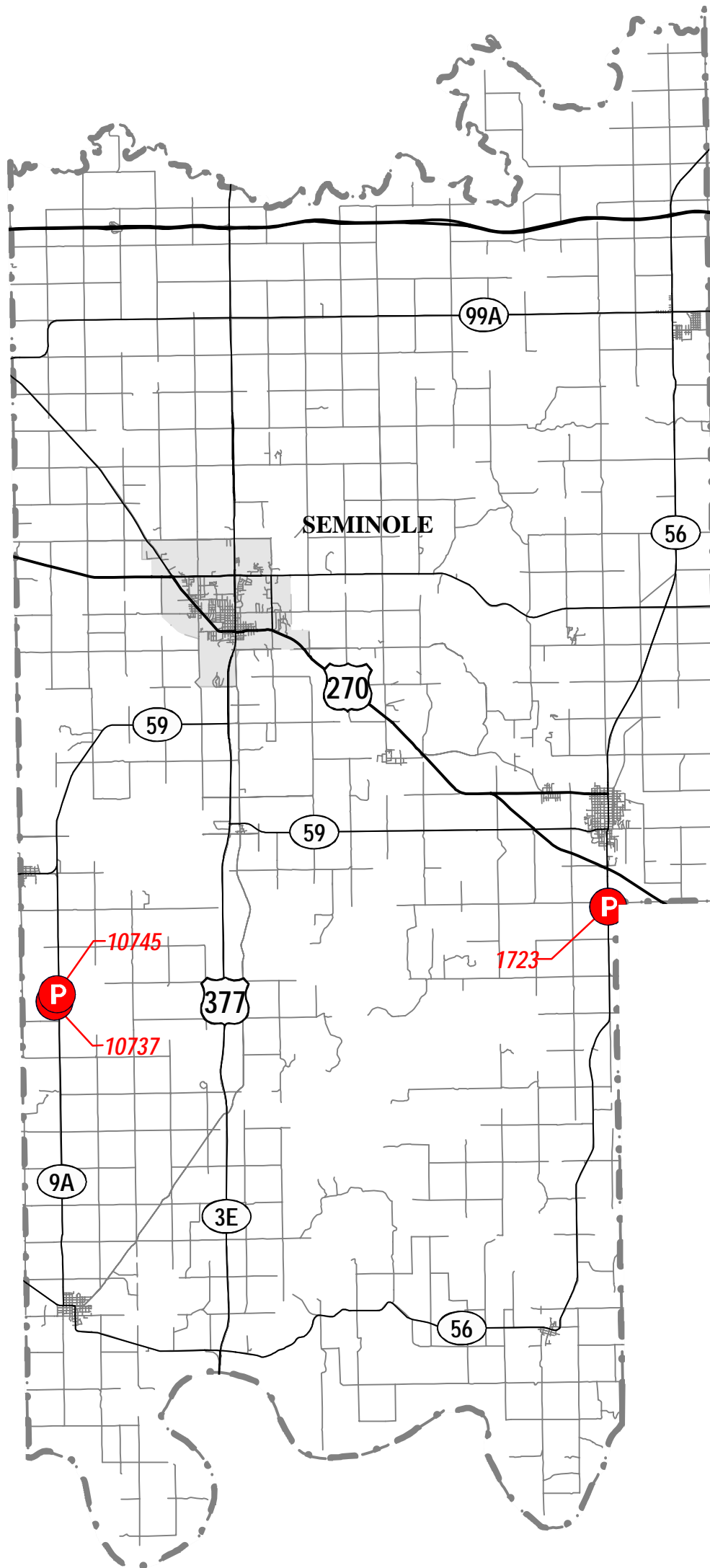









LOAD POSTED BRIDGES ON OKLAHOMA HIGHWAY SYSTEM



-  LOAD POSTED BRIDGE
-  HIGHWAY
-  LOCAL ROAD
-  COUNTY BOUNDARY
-  URBAN AREA BOUNDARY
-  BRIDGE ID

SEMINOLE COUNTY



REPORT DATE: 03/04/2004

Bridge ID	Structure No.	Feature Intersection	Facility Carried	Location	H - Op. Rating	HS - Op. Rating	3-3 Op. Rating	Posting Sign	ADT	Truck %	ADTT	Initials
01723	6718 2189 X	CREEK	S.H. 56	1 MI S JCT US 270	24.1	33.3	57.4	233345	1400	15	210	BRW
10737	6744 0829 X	BRUNO CREEK	S.H. 9A	3.7 MI S JCT SH 59	22.1	32.3	51.1	223245	800	12	96	BRW
10745	6744 0850 X	SALT CREEK	S.H. 9A	3.4 MI S JCT SH 59	25.7	34.9	61.1	233445	800	15	120	BRW