
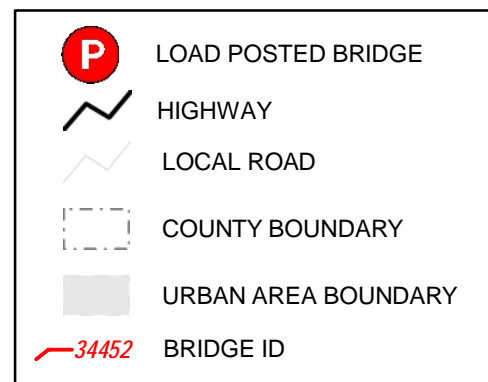
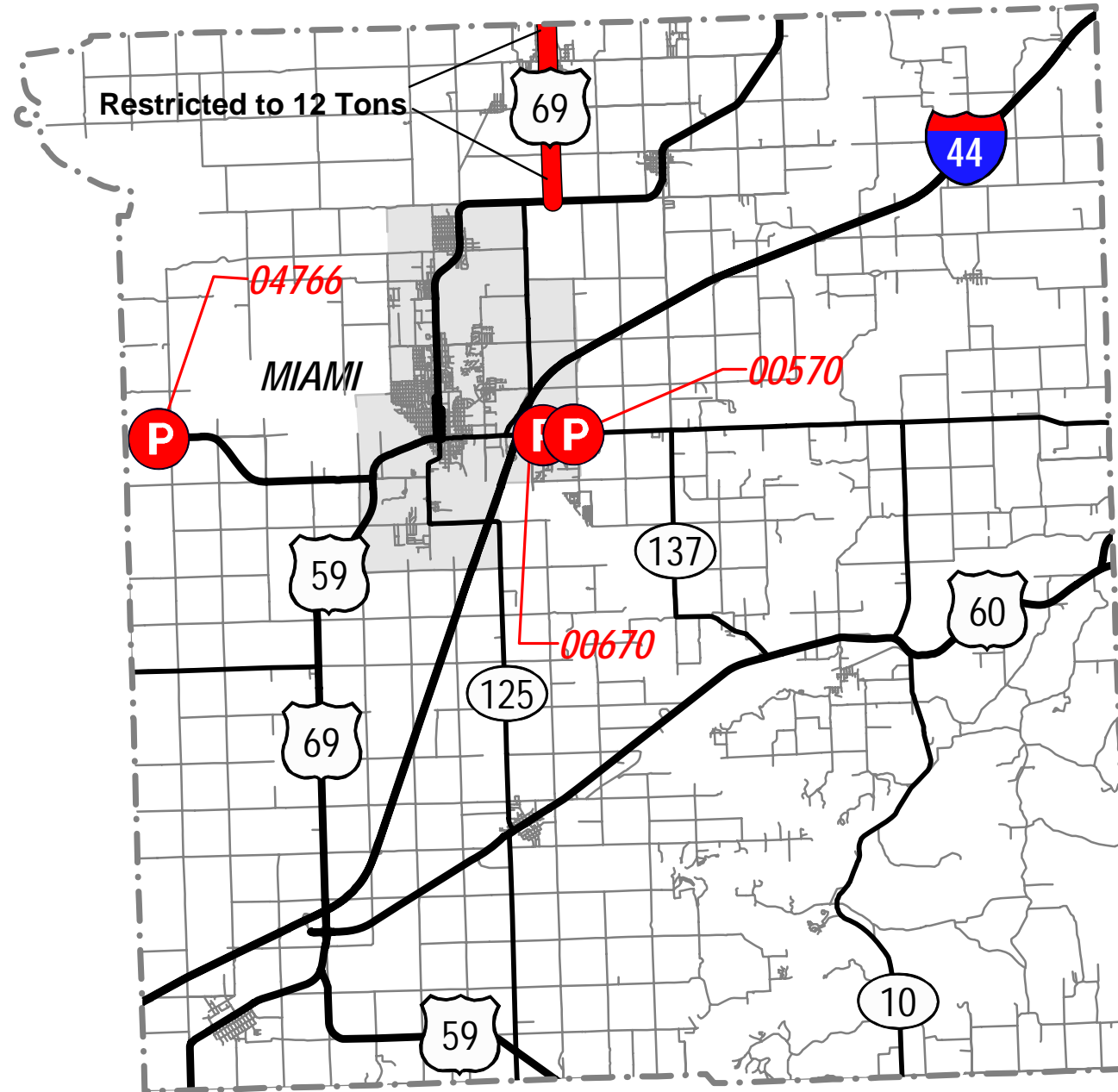


LOAD POSTED BRIDGES ON OKLAHOMA HIGHWAY SYSTEM OTTAWA COUNTY



Report Date: 2/22/2006

Bridge ID	Structure No.	Feature Intersection	Facility Carried	Location	H-Op. Rating	HS-Op. Rating	3-3 Op. Rating	Posting Sign	ADT	Truck %	Initials
04766	5804 0501 X	CREEK	U.S. 59	4.5 MI W US 69	31.7	20.0	39.7	203240	2300	8	JW
00570	5824 1181 X	CREEK	S.H. 10	2.8 MI E US69	27.8	15.9	43.0	162843	7400	13	JW
00670	5824 1247 X	LITTLE ELM CREEK	S.H. 10	2.1 MI E US69	27.0	15.0	42.0	152742	7400	15	JW



Your Oklahoma

OKLAHOMA DEPARTMENT OF TRANSPORTATION
PLANNING & RESEARCH DIVISION
GIS MANAGEMENT BRANCH
200 N.E. 21ST. STREET
OKLAHOMA CITY, OKLAHOMA 73105