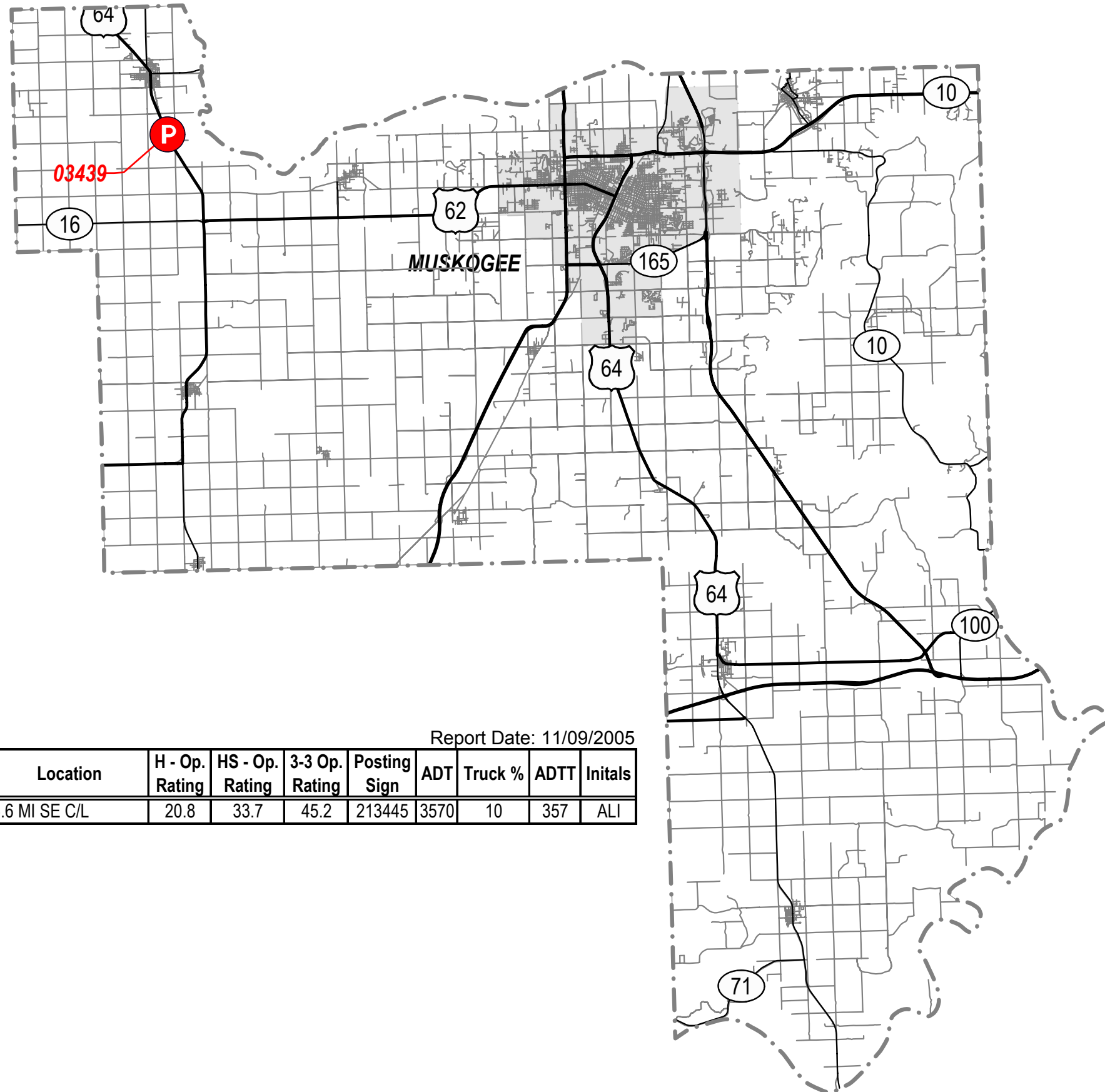








# LOAD POSTED BRIDGES ON OKLAHOMA HIGHWAY SYSTEM MUSKOGEE COUNTY



Report Date: 11/09/2005

Bridge ID	Structure No.	Feature Intersection	Facility Carried	Location	H - Op. Rating	HS - Op. Rating	3-3 Op. Rating	Posting Sign	ADT	Truck %	ADTT	Initials
03439	5108 0552 X	ASH CREEK	U.S. 64	5.6 MI SE C/L	20.8	33.7	45.2	213445	3570	10	357	ALI

-  LOAD POSTED BRIDGE
-  HIGHWAY
-  LOCAL ROAD
-  COUNTY BOUNDARY
-  URBAN AREA BOUNDARY
-  BRIDGE ID



Your Oklahoma

