





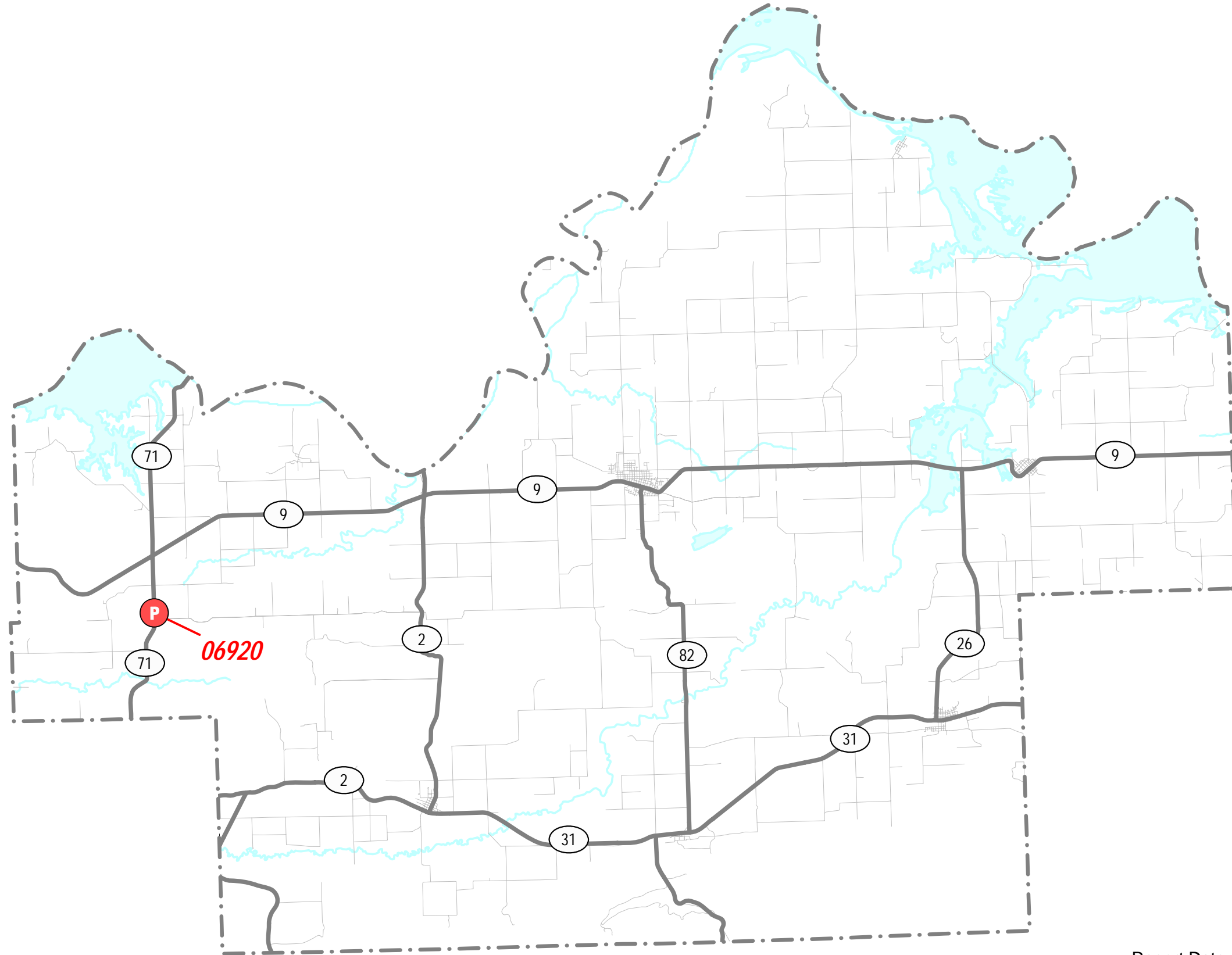


# LOAD POSTED BRIDGES ON OKLAHOMA HIGHWAY SYSTEM HASKELL COUNTY


 LOAD POSTED BRIDGE  
 HIGHWAY  
 LOCAL ROAD  
 COUNTY BOUNDARY  
 URBAN AREA BOUNDARY  
 BRIDGE ID



Your Oklahoma

OKLAHOMA DEPARTMENT OF TRANSPORTATION  
 PLANNING & RESEARCH DIVISION  
 GIS MANAGEMENT BRANCH  
 200 N.E. 21ST. STREET  
 OKLAHOMA CITY, OKLAHOMA 73105

Report Date: 12/07/2006



Bridge ID	Structure No.	Feature Intersection	Facility Carried	Location	H - Op. Rating	H S - Op. Rating	3-3 Op. Rating	Posting Sign	ADT	Truck %	ADTT	Initials
06920	3118 0341 X	EMACHAYA CREEK	S.H. 71	1.7 MI S OF JCT SH9	11.9	21.5	41.1	112141	1700	15	255	WP