





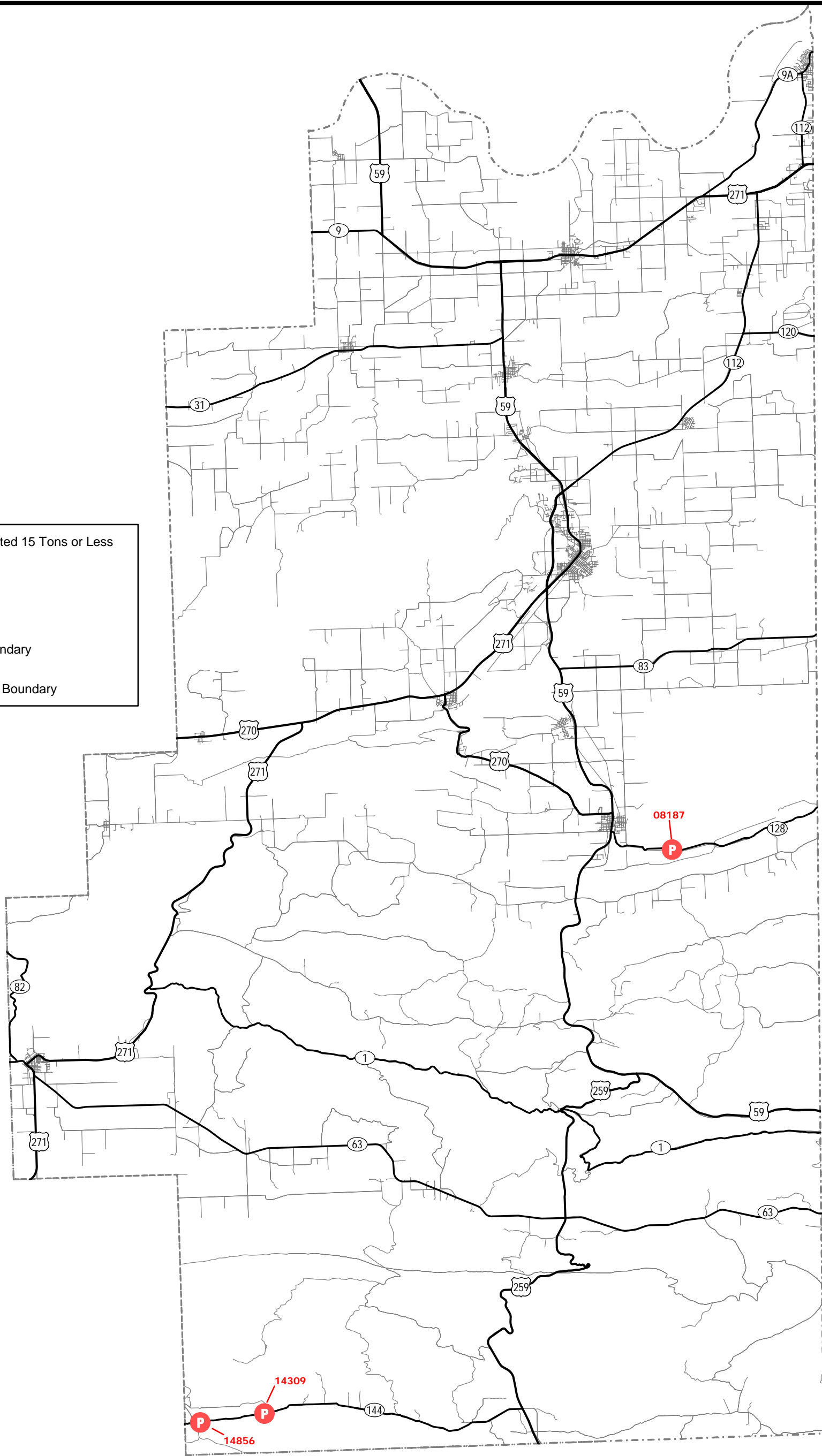
**P** Bridges Posted 15 Tons or Less

 Highway

 Local Road

 County Boundary

 Urban Area Boundary



**ON SYSTEM BRIDGES LOAD POSTED AT 15 TONS OR LESS**

REPORT DATE: 1/21/2005

BRIDGE ID	STRUCTURE NUMBER	COUNTY	FACILITY CARRIED	FEATURE INTERSECTED
08187	4046 0311 X	LeFLORE	S.H. 128	CREEK
14856	4076 0070 X	LeFLORE	S.H. 144	LITTLE ROCK CREEK
14309	4076 0350 X	LeFLORE	S.H. 144	ROCK CREEK



OKLAHOMA DEPARTMENT OF TRANSPORTATION  
 PLANNING & RESEARCH DIVISION  
 GIS MANAGEMENT BRANCH  
 200 N.E. 21ST STREET  
 OKLAHOMA CITY, OKLAHOMA 73105

**LEFLORE COUNTY**

