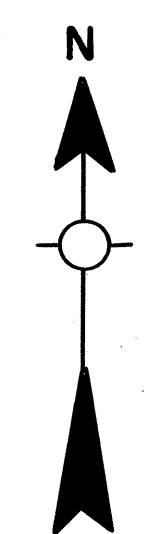
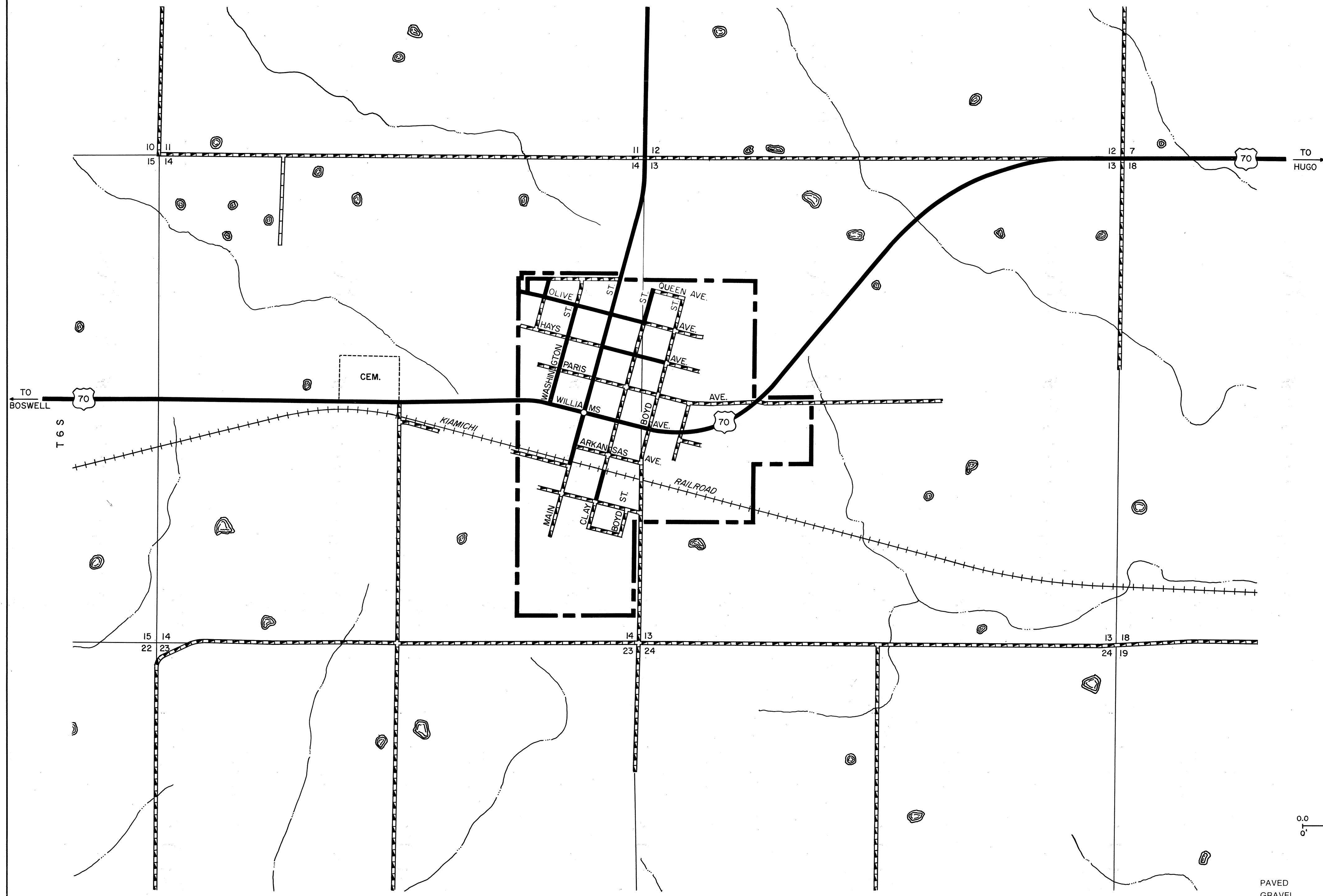
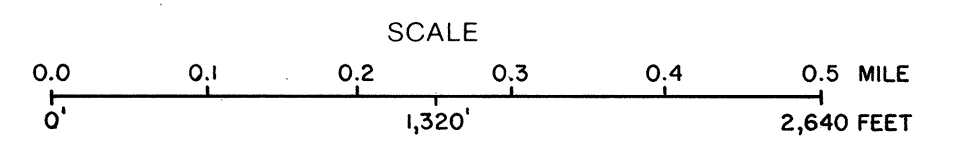


R 15 E R 16 E



STATE OF OKLAHOMA  
 DEPARTMENT OF TRANSPORTATION  
 CITY OF  
**SOPER**  
 CHOCTAW COUNTY

1990  
 POPULATION  
 305



MILEAGE	
PAVED	1.8
GRAVEL	3.0
GRADED & DRAINED	0.0
UNIMPROVED	0.0
TOTAL STREETS & HIGHWAYS	4.8
STREETS	4.3
HIGHWAYS	0.5
CORPORATE LIMITS	---
STATE NUMBERED ROUTES	66 9
U.S. NUMBERED ROUTES	35
INTERSTATE ROUTES	

Copies of this map are available for public use at nominal cost.  
 Address:  
 OKLAHOMA DEPARTMENT OF TRANSPORTATION  
 REPRODUCTION BRANCH (Phone - 521-2586)  
 200 N. E. 21st STREET  
 OKLAHOMA CITY, OKLA. 73105

ALL RIGHTS RESERVED

OCT. 1989

SOPER, CHOCTAW CO.