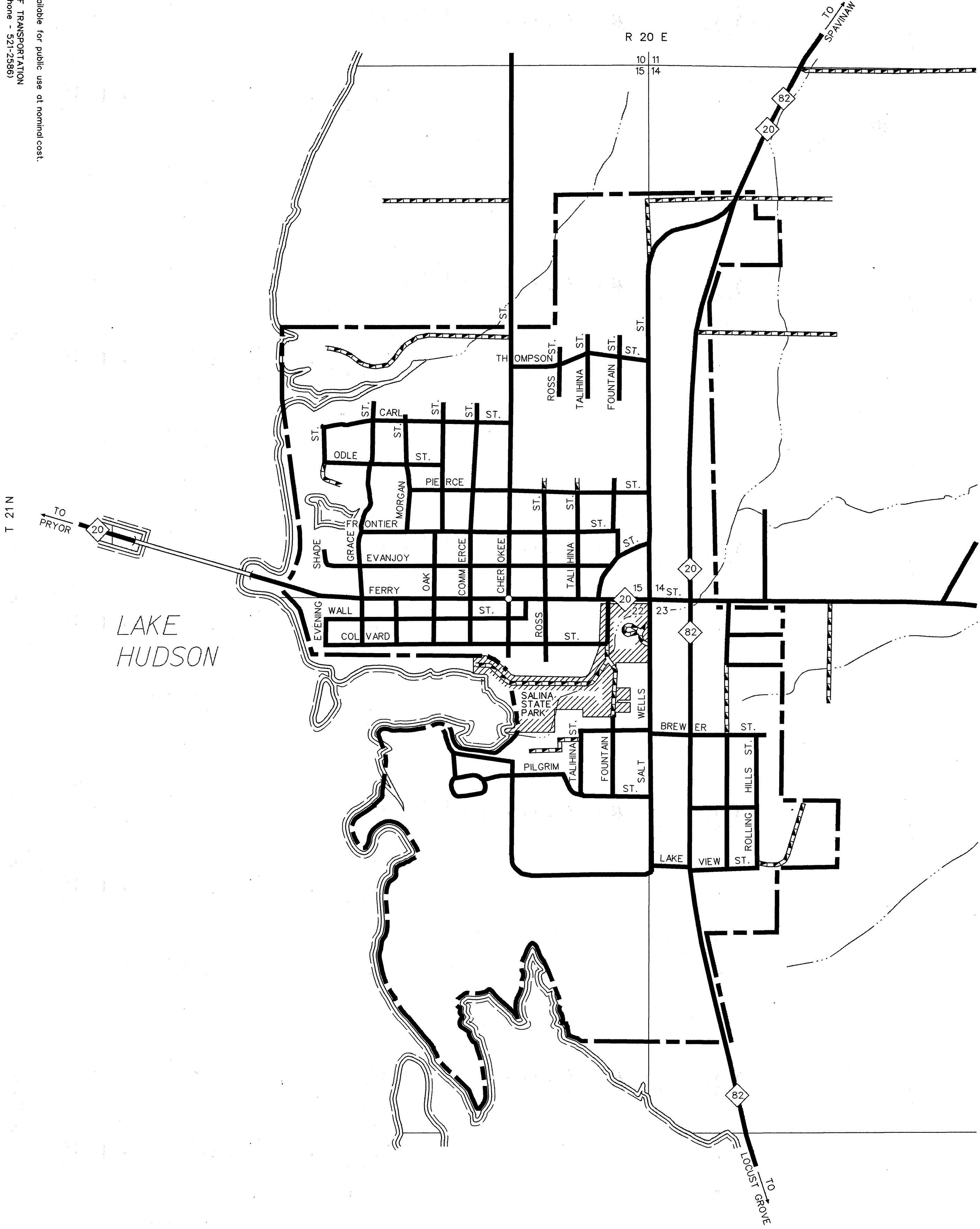


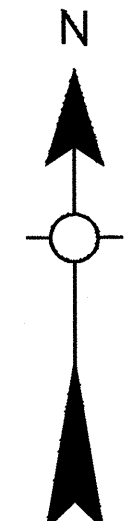
Copies of this map are available for public use at nominal cost.  
 Address:  
 OKLAHOMA DEPARTMENT OF TRANSPORTATION  
 REPRODUCTION BRANCH (Phone - 521-2588)  
 200 N.E. 21st STREET  
 OKLAHOMA CITY, OKLA. 73105



N 12 T

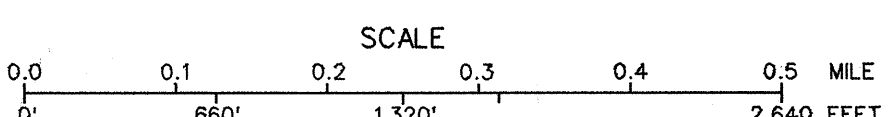
R 20 E  
 10 11  
 15 14

LAKE HUDSON



STATE OF OKLAHOMA  
 DEPARTMENT OF TRANSPORTATION

CITY OF  
**SALINA**  
 MAYES COUNTY  
 1990  
 POPULATION  
 1,153



LEGEND

PAVED	14.5	CORPORATE LIMITS	2.5
GRAVEL	1.8	STATE NUMBERED ROUTES	66
GRADED & DRAINED	0.0	U.S. NUMBERED ROUTES	35
UNIMPROVED	0.0	INTERSTATE ROUTES	
TOTAL STREETS & HIGHWAYS	16.3	STREETS	13.8
		HIGHWAYS	2.5

ALL RIGHTS RESERVED

SALINA, MAYES CO.  
 DECEMBER 1991

DECEMBER 1991