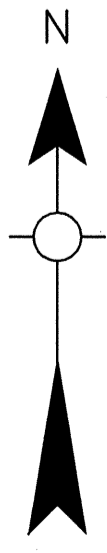
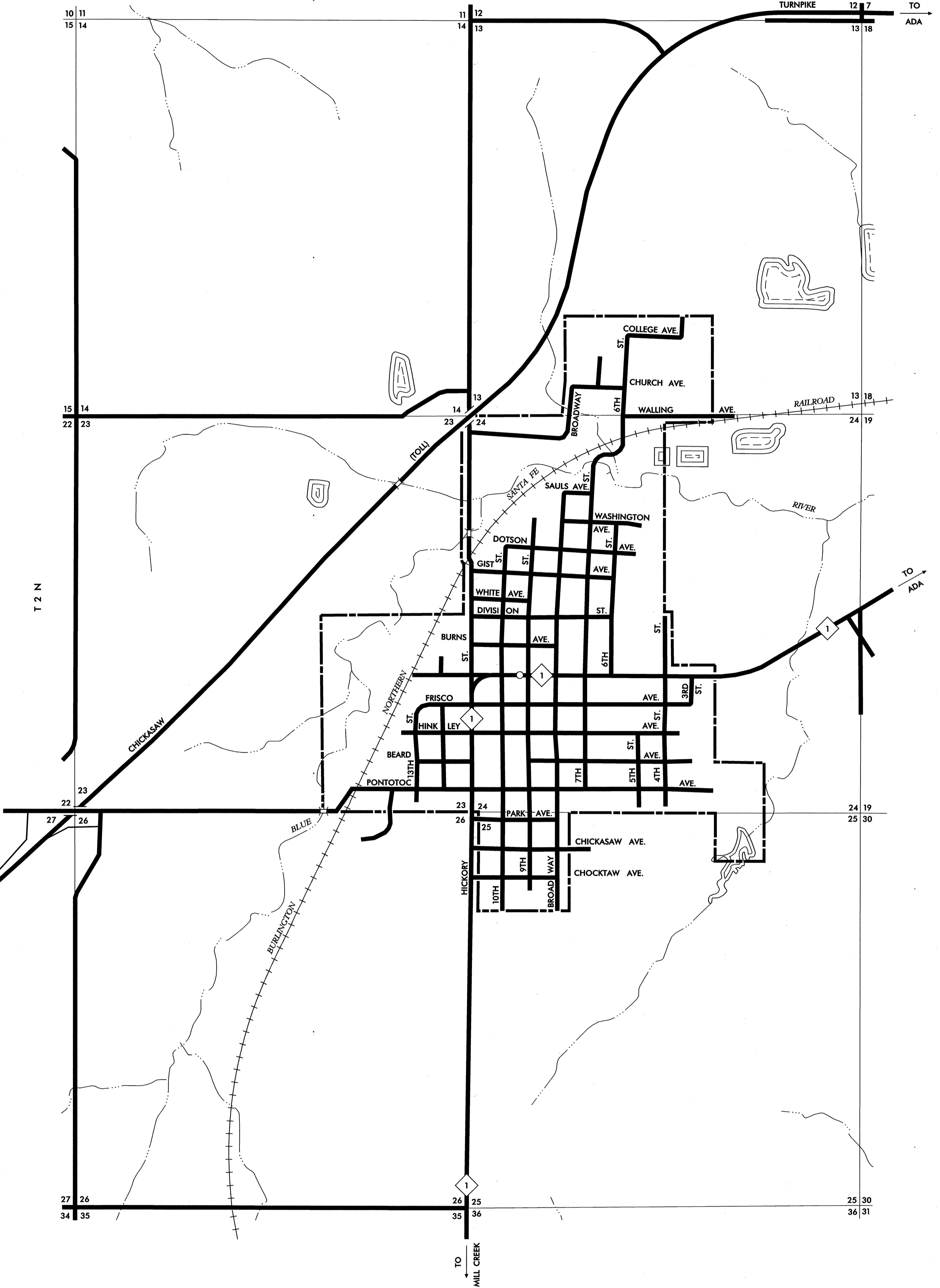


R 4 E R 5 E

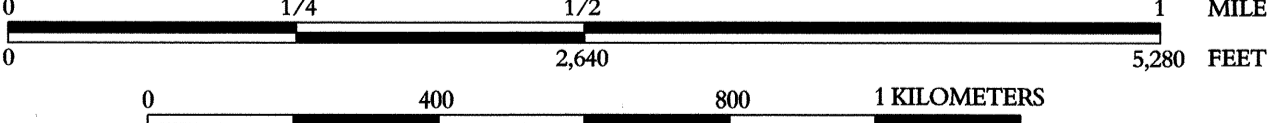


STATE OF OKLAHOMA
DEPARTMENT OF TRANSPORTATION

CITY OF
ROFF
PONTOTOC COUNTY

1990
POPULATION
717

SCALE IN MILES



SCALE IN METERS

LEGEND

- CORPORATE LIMITS
- STATE NUMBERED ROUTES
- U.S. NUMBERED ROUTES
- INTERSTATE ROUTES

Copies of this map are available for public use at nominal cost.
Address:
OKLAHOMA DEPARTMENT OF TRANSPORTATION
REPRODUCTION BRANCH (Phone - 521-2586)
200 N.E. 21ST STREET
OKLAHOMA CITY, OKLA. 73105

ALL RIGHTS RESERVED

COMPUTER GENERATED

NOVEMBER, 1997

ROFF, PONTOTOC CO.