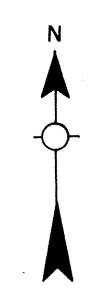
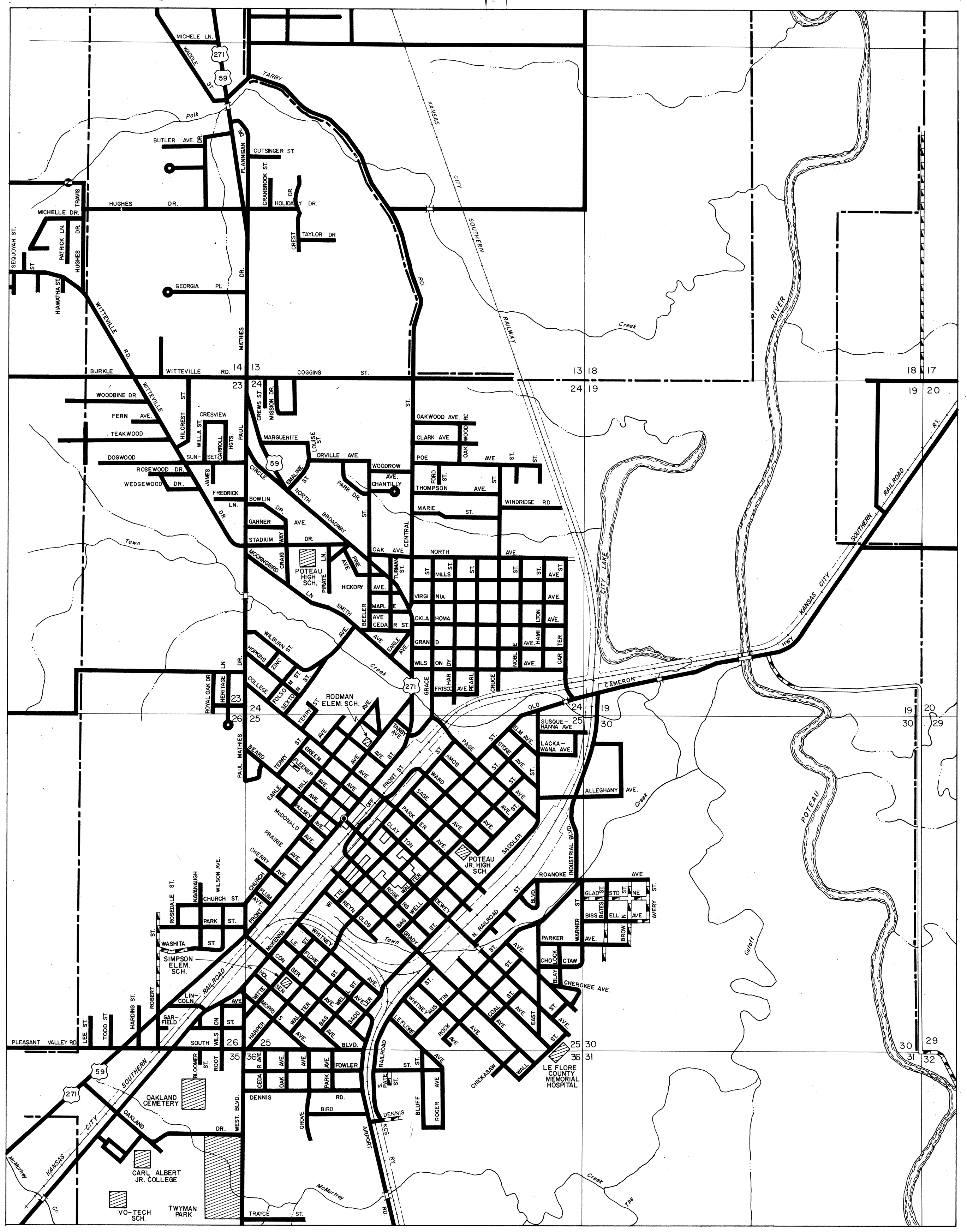
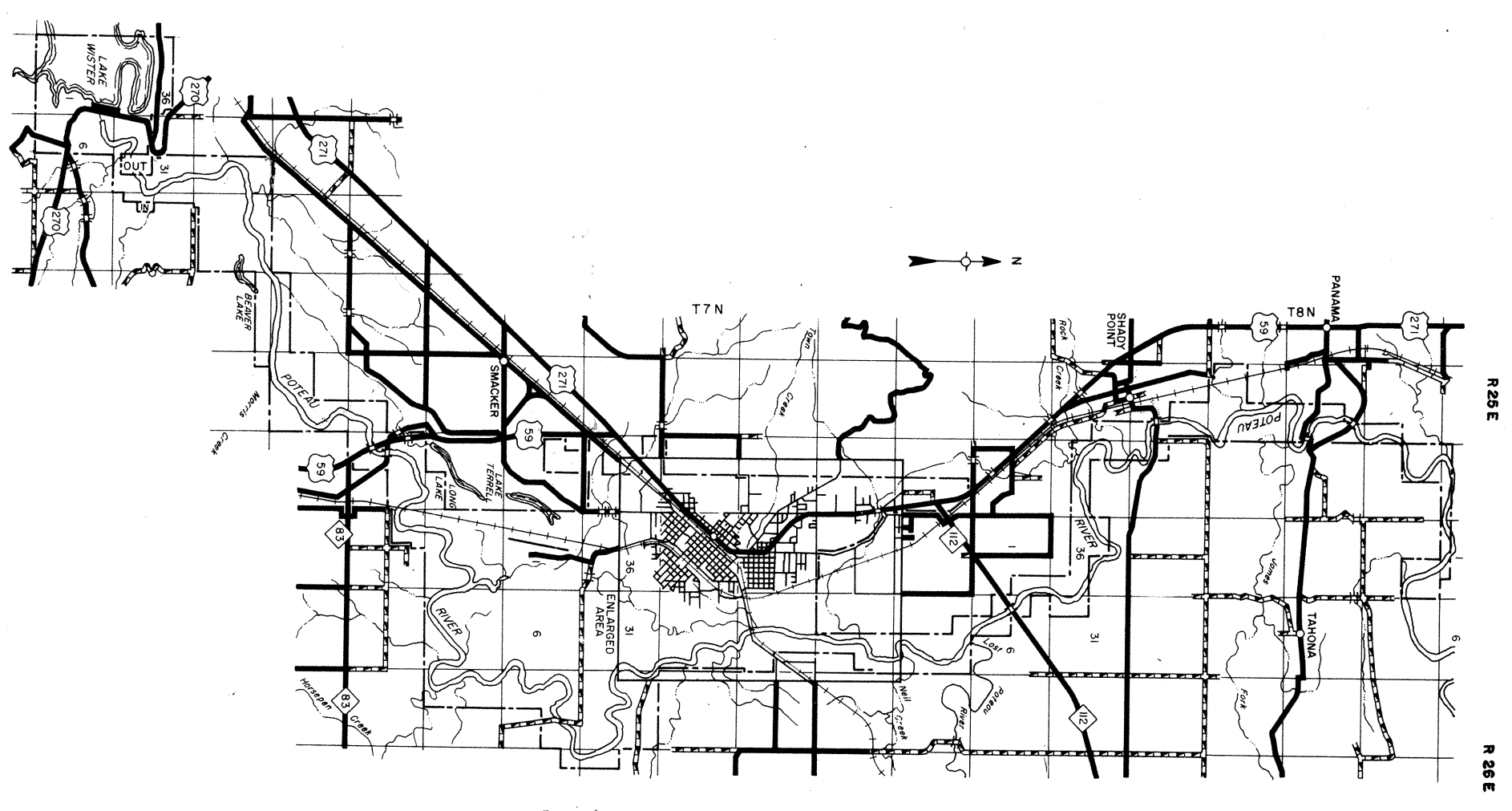
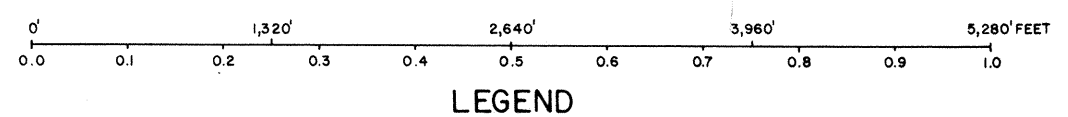


Copyright 1987 by the State of Oklahoma Department of Transportation  
This map was prepared by the State of Oklahoma Department of Transportation  
under contract to the City of Poteau, Oklahoma. The City of Poteau, Oklahoma  
is the owner of this map. It is not to be used for any other purpose without  
the written consent of the State of Oklahoma Department of Transportation.  
OKLAHOMA CITY, OKLA. 73106



STATE OF OKLAHOMA  
DEPARTMENT OF TRANSPORTATION  
CITY OF  
**POTEAU**  
LEFLORE COUNTY  
1990  
POPULATION  
7,210  
SCALE



LEGEND

MILEAGE	
PAVED	70.0 CORPORATE LIMITS
GRAVEL	6.2 STATE NUMBERED ROUTES
GRADED & DRAINED	1.5 U.S. NUMBERED ROUTES
UNIMPROVED	0.3 INTERSTATE ROUTES
TOTAL STREETS & HIGHWAYS	78.0 STREETS 71.6 HIGHWAYS 8.4

ALL RIGHTS RESERVED