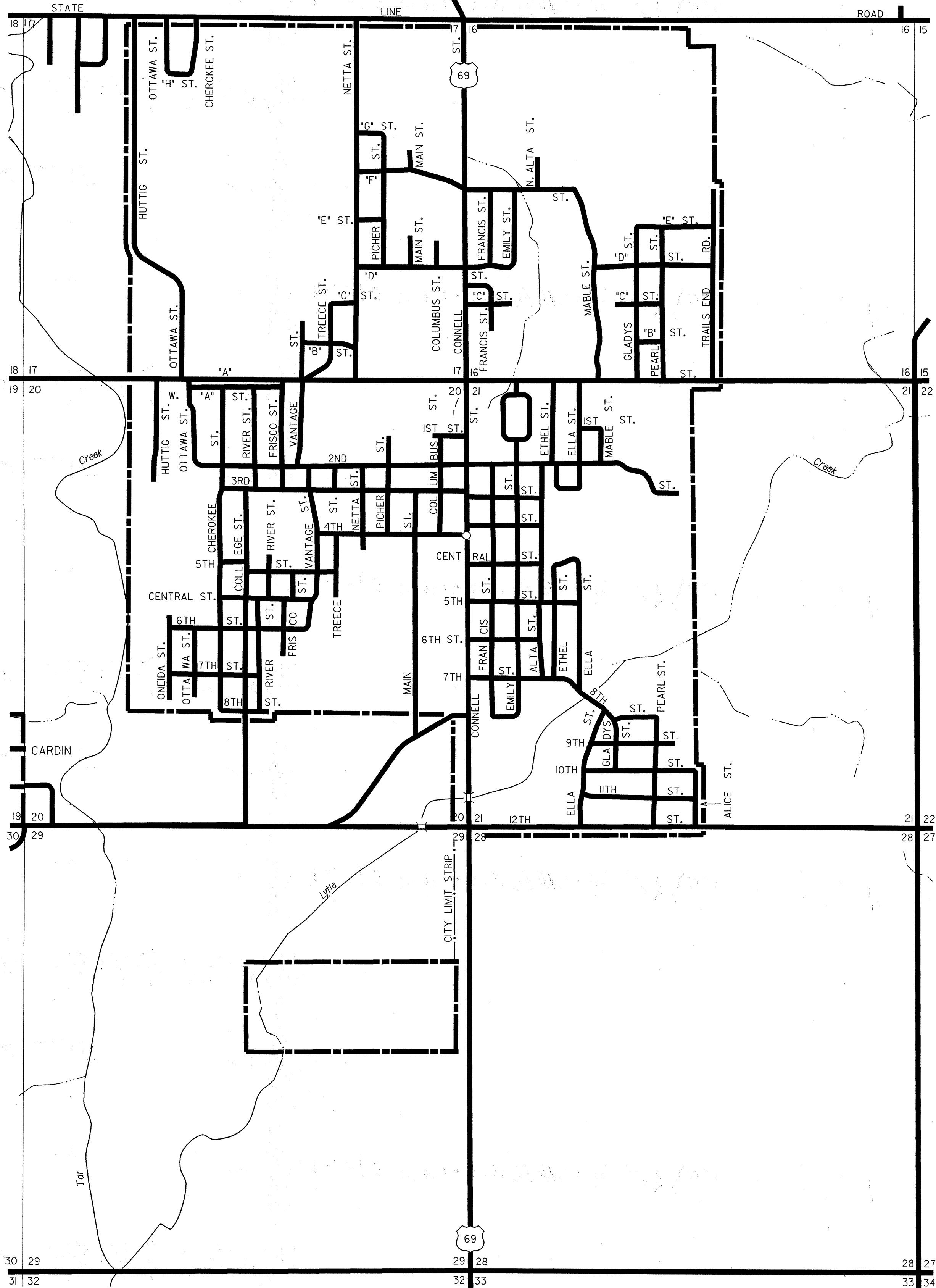


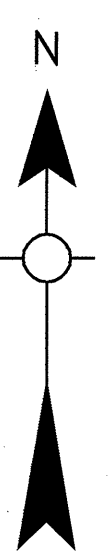
R 23 E

S T A T E O F K A N S A S

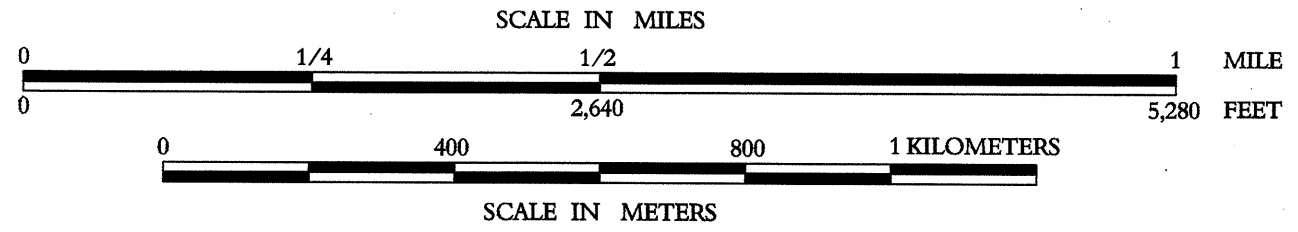
C H E R O K E E C O U N T Y




T 29 N



STATE OF OKLAHOMA  
DEPARTMENT OF TRANSPORTATION  
CITY OF  
**PICHER**  
OTTAWA COUNTY  
1990  
POPULATION  
1714



- LEGEND**
- CORPORATE LIMITS
  - STATE NUMBERED ROUTES
  - U.S. NUMBERED ROUTES
  - INTERSTATE ROUTES



Copies of this map are available for public use at nominal cost.  
 Address:  
 OKLAHOMA DEPARTMENT OF TRANSPORTATION  
 REPRODUCTION BRANCH (Phone - 521-2589)  
 200 N.E. 21st STREET  
 OKLAHOMA CITY, OKLA. 73105

ALL RIGHTS RESERVED

COMPUTER GENERATED

PICHER, OTTAWA CO.

OCTOBER, 1997